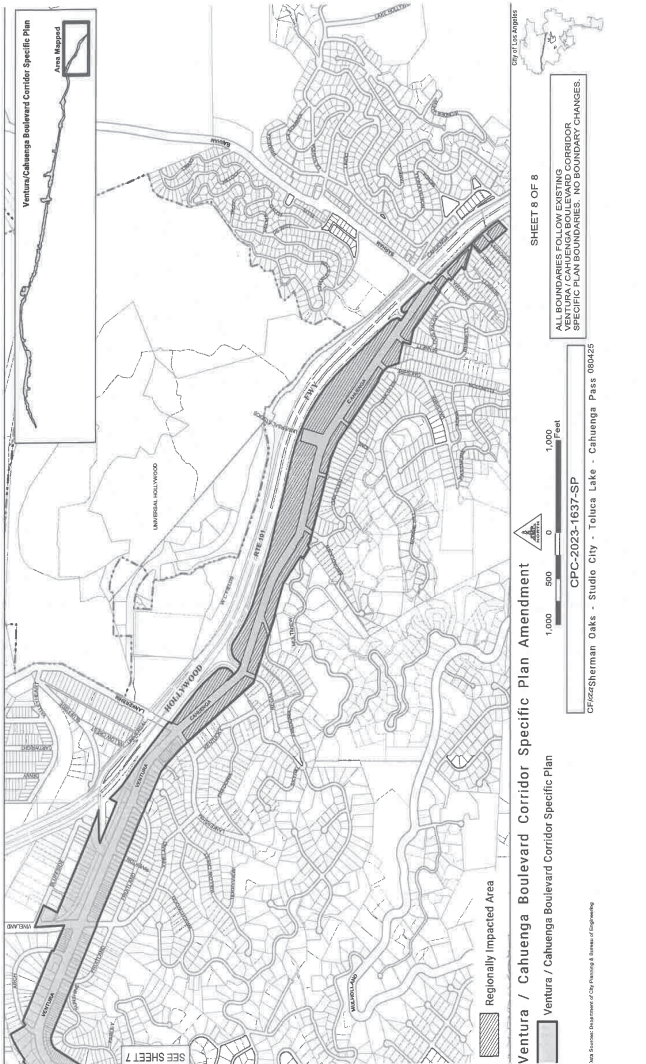
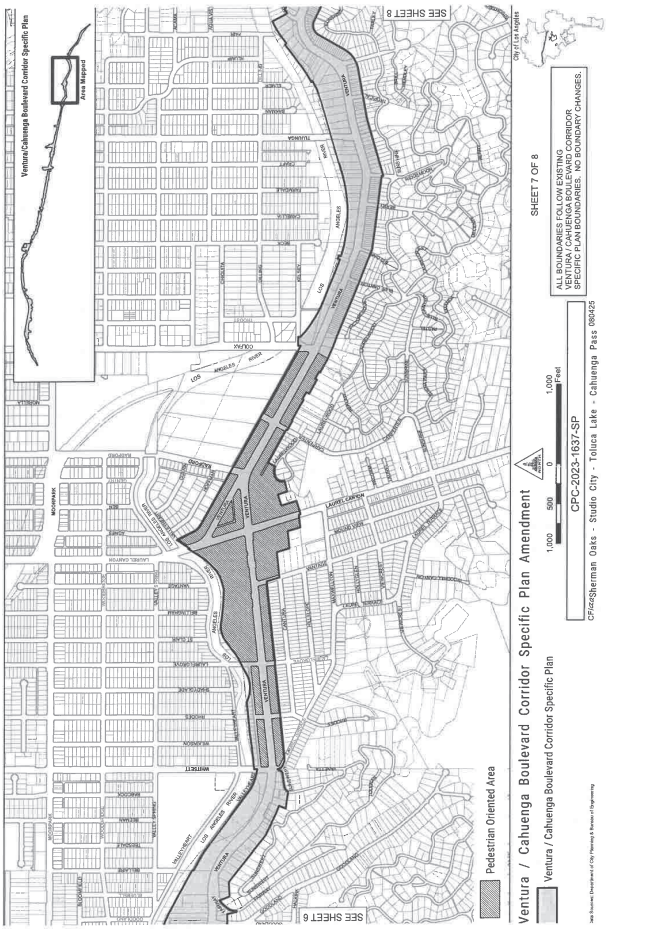
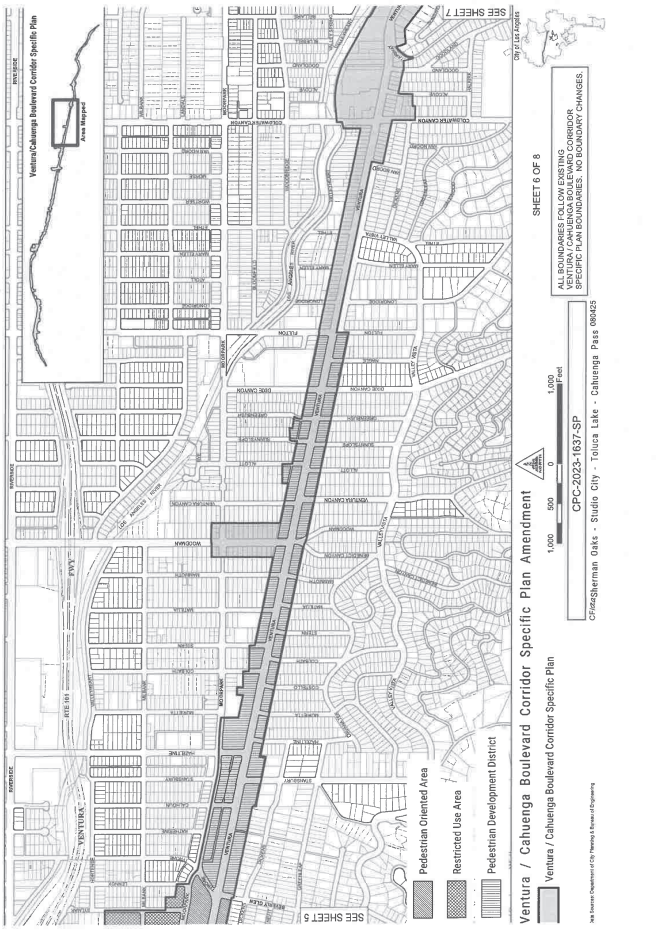
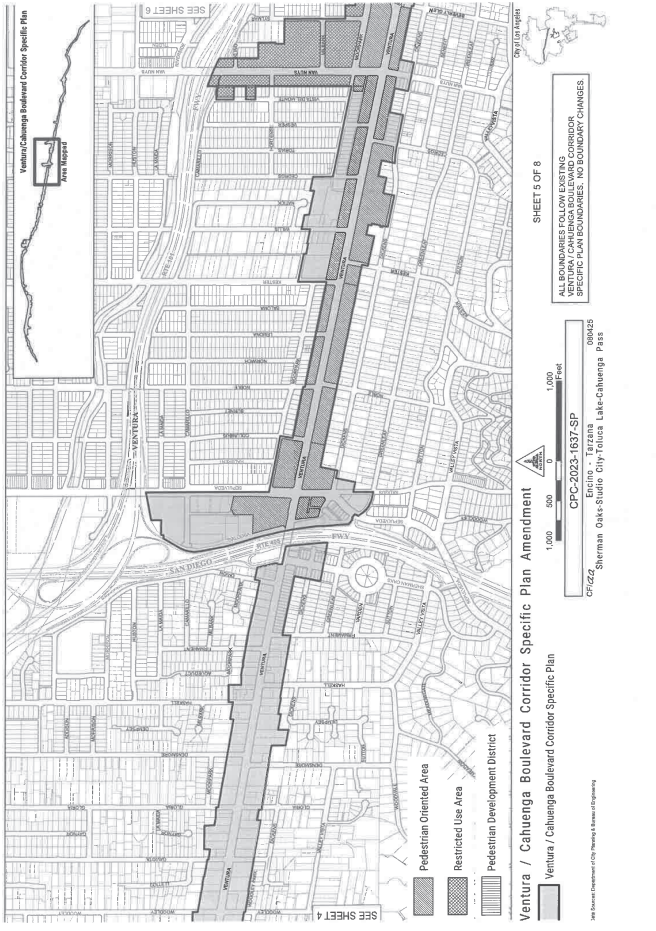
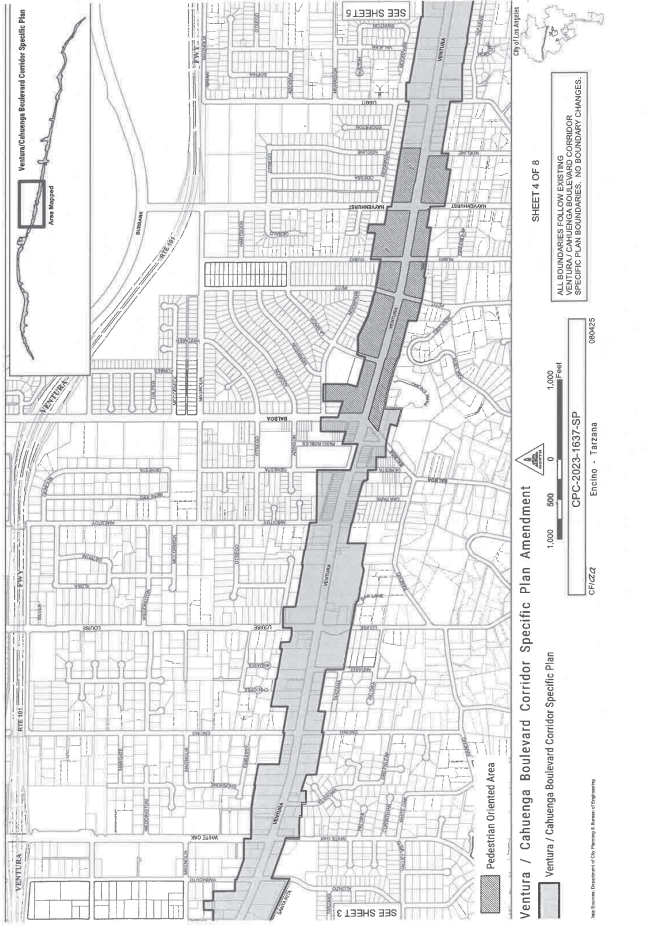
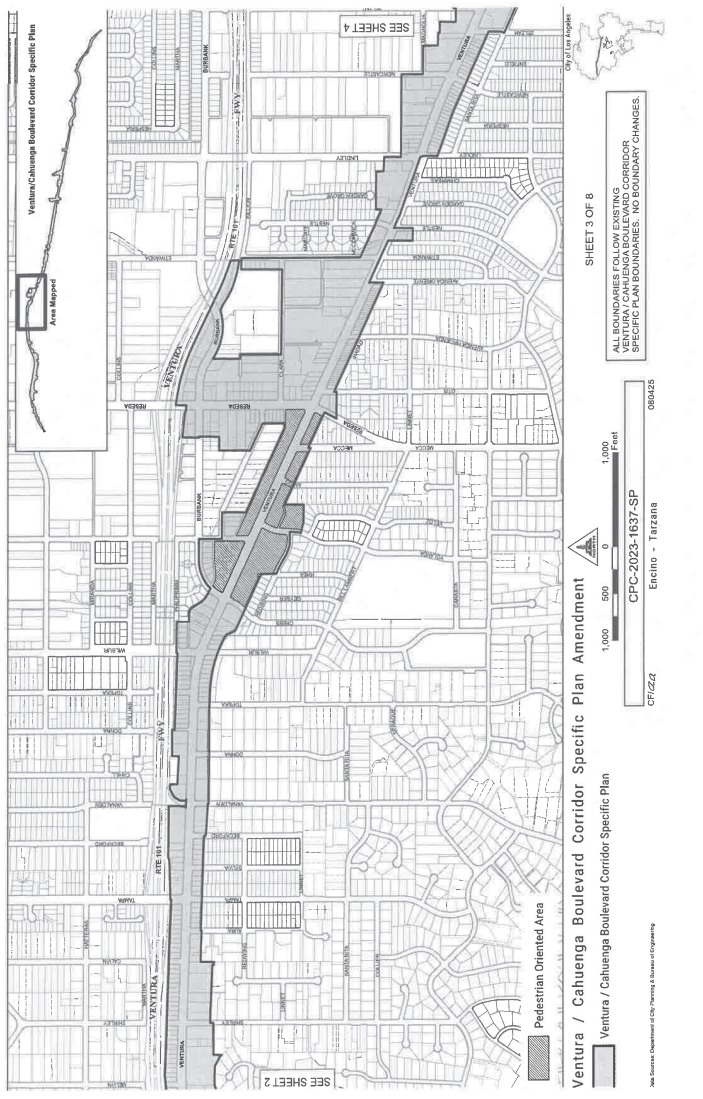
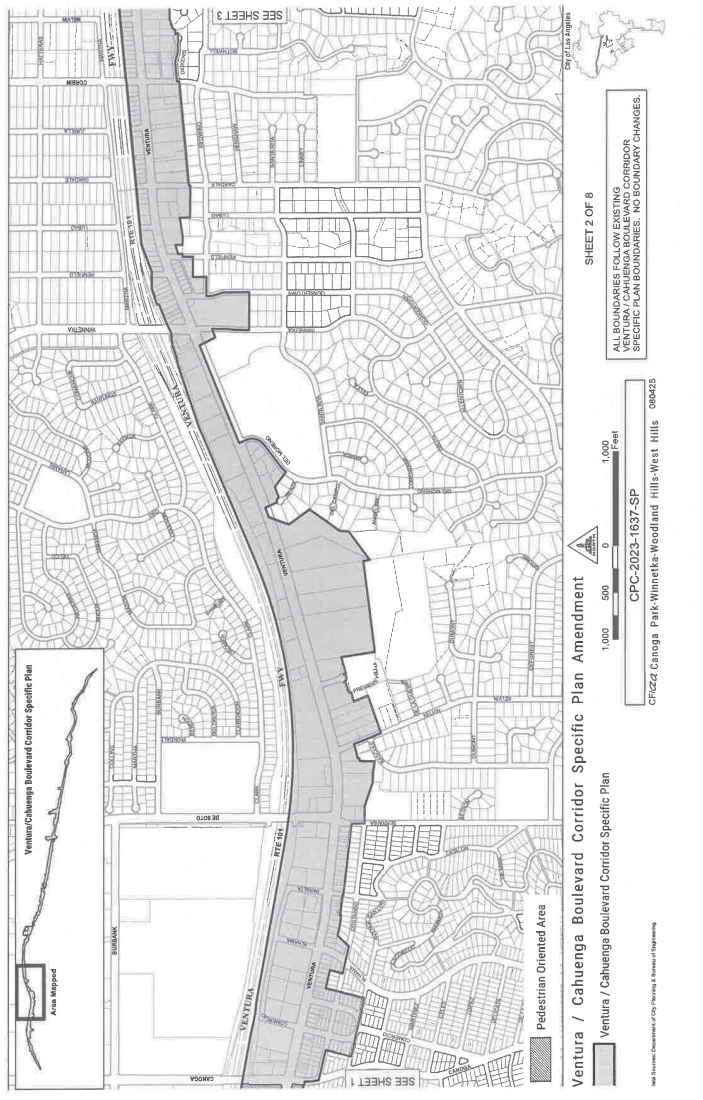
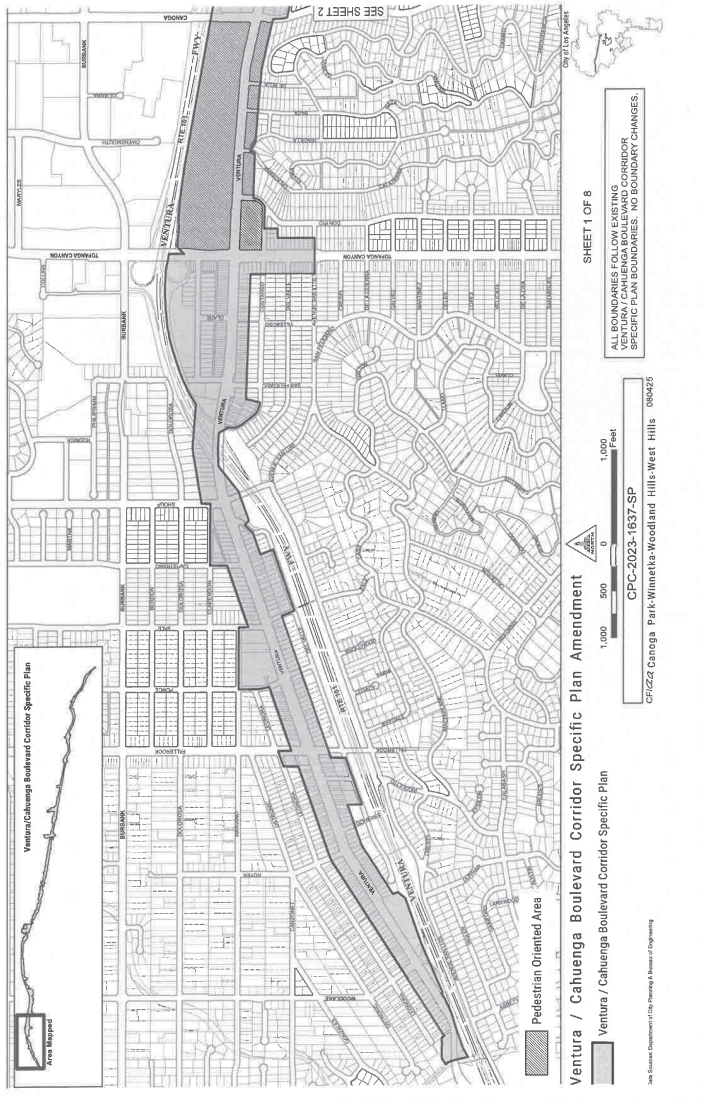


ORDINANCE NO. 188816

An ordinance amending the Ventura-Cahuenga Boulevard Corridor Specific Plan (Ordinance No. 166,560, as subsequently amended by Ordinance Nos.166,837, 168,644, 171,240, 174,052, and 185,650), to streamline the review process for signs, interior tenant improvements, and a change of use, and update the appointment process and composition of the Ventura-Cahuenga Boulevard Corridor Specific Plan Review Board.

THE PEOPLE OF THE CITY OF LOS ANGELES  
DO ORDAIN AS FOLLOWS:

Section 1. Pursuant to Section 13B.1.2 of Chapter 1A of the Los Angeles Municipal Code, the City Council hereby amends the Ventura-Cahuenga Boulevard Corridor Specific Plan (Specific Plan) to read in whole as shown in the attached document. The boundaries for the Specific Plan are shown in Sheets 1-8 attached below:



VENTURA-CAHUENGA BOULEVARD CORRIDOR  
Specific Plan

City of Los Angeles

Ordinance No. 166,560  
Effective February 16, 1991

Amended by Ordinance No. 166,837  
Effective March 29, 1991

Amended by Ordinance No. 168,644  
Effective April 15, 1993

Amended by Ordinance No. 171,240  
Effective September 25, 1996

Amended by Ordinance No. 174,052  
Effective August 18, 2001

Amended by Ordinance No. 185,650  
Effective August 12, 2018

Specific Plan Procedures amended pursuant  
to LAMC Sec. 13B.4. of Ch. 1A in  
accordance with Ordinance No. 187,930

Amended by Ordinance No. \_\_\_\_\_  
Effective \_\_\_\_\_

VENTURA-CAHUENGA BOULEVARD CORRIDOR SPECIFIC PLAN

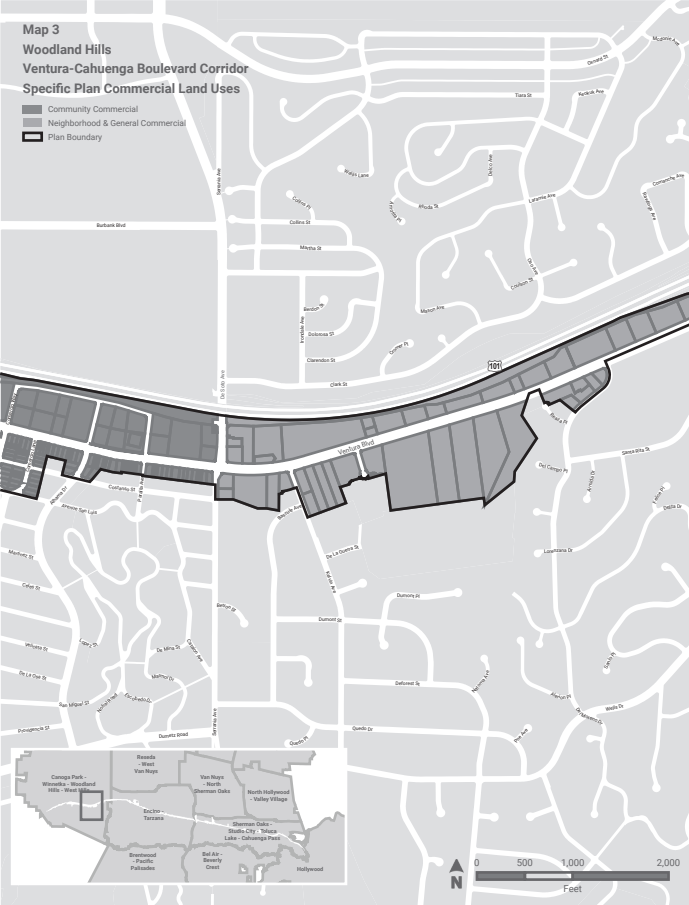
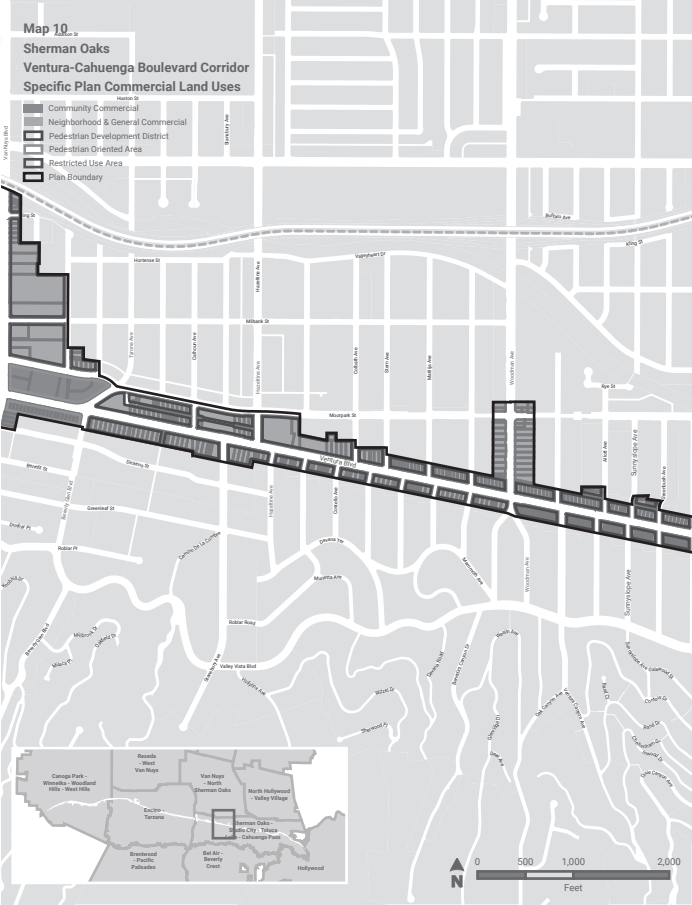
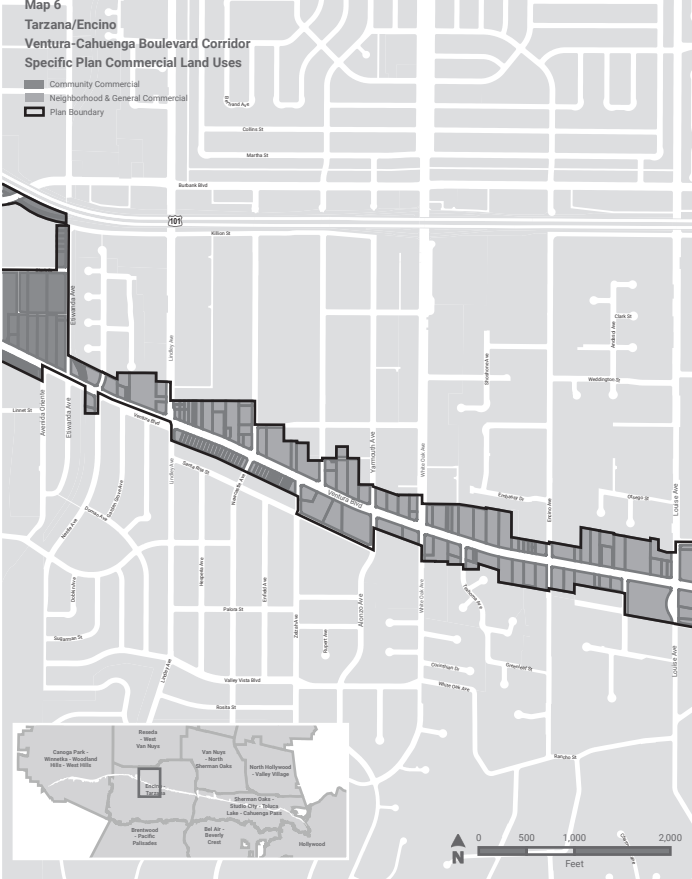
TABLE OF CONTENTS

- Maps 1-3 Woodland Hills
- Map 4 Woodland Hills/Tarzana
- Map 5 Tarzana
- Map 6 Tarzana/Encino
- Maps 7-8 Encino
- Maps 9-10 Sherman Oaks
- Map 11 Sherman Oaks/Studio City
- Map 12 Studio City
- Map 13 Studio City/Cahuenga Pass
- Map 14 Cahuenga Pass

- Section 1. Establishment of the Specific Plan
- Section 2. Purposes
- Section 3. Relationship to Other Provisions of the Los Angeles Municipal Code
- Section 4. Definitions
- Section 5. Prohibitions, Violations, Enforcement, Use Limitations and Restrictions, and Exemptions
- Section 6. Building Limitations
- Section 7. Land Use Regulations
- Section 8. Sign Regulations
- Section 9. Review Procedures
- Section 10. Transportation Mitigation Standards and Procedures
- Section 11. Project Impact Assessment Fee
- Section 12. PIA Fee-Funded Improvements and Services
- Section 13. Prior Projects Permitted
- Section 14. Public Right-Of-Way Improvements
- Section 15. Plan Review
- Section 16. Alley Vacations
- Section 17. Owners Acknowledgment of Limitations
- Section 18. Severability
- Section 19. Previously Approved Specific Plan Exceptions











Section 1. ESTABLISHMENT OF THE SPECIFIC PLAN

- A. The City Council hereby establishes the Ventura-Cahuenga Boulevard Corridor Specific Plan (Specific Plan). The Specific Plan applies to the areas of the City of Los Angeles highlighted in Maps 1 through 14 (Specific Plan area or Corridor). The Corridor extends from Dry Canyon-Calabasas Flood Control Channel west of Woodlake Avenue, to four lots east (approximately 209 linear feet) of Oakcrest Drive.
- B. As shown in Maps 1 through 14, the Specific Plan area is divided into six major communities: (1) the Cahuenga Pass Community (four lots – approximately 209 linear feet - east of Oakcrest Drive to Lankershim Boulevard) (2) the Studio City Community (Lankershim Boulevard to Fulton Avenue), (3) the Sherman Oaks Community (Fulton Avenue to Interstate 405), (4) the Encino Community (Interstate 405 to Lindley Avenue), (5) the Tarzana Community (Lindley Avenue to Corbin Avenue), and (6) the Woodland Hills Community (Corbin Avenue to Dry Canyon-Calabasas Flood Control Channel, west of Woodlake Avenue).
- C. The Pedestrian Oriented Areas (POA) in the Specific Plan area are indicated in blue outline on Maps 2, 5, 7 to 12.
- D. The Specific Plan utilizes three plan designations: (1) Regional Commercial, (2) Community Commercial, and (3) Neighborhood and General Commercial.

Section 2. PURPOSES

The purposes of this Specific Plan are as follows:

- A. To assure that equilibrium is maintained between the transportation infrastructure and land use development in the Corridor and within each separate community of the Ventura-Cahuenga Boulevard Corridor Specific Plan area.
- B. To provide for an effective local circulation system of streets and alleys which is minimally impacted by the regional circulation system and reduces conflicts among motorists, pedestrians, and transit riders.
- C. To provide building and site design guidelines to promote attractive and harmonious multi-family and commercial development.
- D. To assure a balance of commercial land uses in the Specific Plan area that will address the needs of the surrounding communities and greater regional area.
- E. To provide a compatible and harmonious relationship between residential and commercial development where commercial areas are contiguous to residential neighborhoods.
- F. To preserve and enhance community aesthetics by establishing coordinated and comprehensive standards for signs, buffering, setbacks, lot coverage, and landscaping.
- G. To enhance the Specific Plan area landscaping by providing guidelines and a process for a coordinated landscaping program of public and private property for the Specific Plan's communities.
- H. To promote an attractive pedestrian environment which will encourage pedestrian activity and reduce traffic congestion.
- I. To promote and enhance the distinct character of each of the six Specific Plan communities by establishing design guidelines and community development limitations.
- J. To establish guidelines and a process for implementing Charter required amendments, regulatory controls, providing incentives, funding mechanisms, and enforcement for the systematic execution of the policies and goals of the General Plan within the Specific Plan area.
- K. To promote a high level of pedestrian activity in the Pedestrian Oriented Areas by regulating the placement of buildings and structures to accommodate outdoor dining and other ground level retail activity, as well as provide for attractive landscaping.
- L. To provide community development limitations based on the community infrastructure's transportation capacity.
- M. To preserve alleys, wherever possible, in the corridor to facilitate traffic flow.
- N. To enhance community streetscape plans by encouraging the undergrounding of utilities.
- O. To provide a business-friendly process to erect business signs, make tenant improvements, and initiate simple changes of use.

Section 3. RELATIONSHIP TO OTHER PROVISIONS OF THE LOS ANGELES MUNICIPAL CODE

- A. Relation To Los Angeles Municipal Code.
  - 1. The regulations of the Specific Plan are in addition to those set forth in the planning and zoning provisions of Los Angeles Municipal Code (LAMC or Code) Chapters I and 1A, as they may be amended from time to time, and any other relevant Code provision or other ordinances and do not convey any rights not otherwise granted under the provisions and procedures contained in those chapters and other relevant ordinances, except as specifically provided here.
  - 2. Wherever this Specific Plan contains provisions which require different setbacks, restricted yards, lower densities, lower heights, restricted uses, greater parking requirements or other greater restrictions or limitations on development than would be allowed pursuant to the provisions contained in LAMC Chapters I and 1A, the Specific Plan shall prevail and supersede the applicable provisions of the Code.
    - a. Notwithstanding the above, or any provision of the Los Angeles Municipal Code (LAMC or Code) to the contrary, to the extent that the City's Zoning Ordinance identifies that it is intended to supersede this Specific Plan, the City's Zoning Ordinance shall prevail and supersede the applicable provisions of this Specific Plan.
- B. Procedures for Various Approvals Related to this Specific Plan. The procedures for Administrative Review and Discretionary Review, including Project Exceptions, Project Compliance, Appeals, Modification of Entitlements, Project Adjustments, and Specific Plan Interpretations, are set forth in Section 9 of this Specific Plan, and LAMC Chapter 1A, Part 13B.4.

Section 4. DEFINITIONS

The following words or phrases, whenever used in this Specific Plan, shall be construed as defined in this Section. Words and phrases not defined herein shall be construed as defined in LAMC Chapter I, Section 12.03 and Article 4.4, Chapter 1A Article 14, and Chapter IX, Sections 91.202 and 91.6202.

**ADMINISTRATIVE REVIEW.** A ministerial approval issued pursuant to Subsection 9.A of this Specific Plan.

**A.M. PEAK HOUR.** The one-hour period of a weekday with the greatest average on-street traffic volume occurring during the hours of 7:00 A.M. to 10:00 A.M.

**APPLICANT.** Any person, as defined in LAMC Section 11.01, submitting an application for a Project.

**ASSESSMENT DISTRICT.** For the purposes of this Specific Plan, an area established within the boundaries of this Specific Plan by the City Council for the purposes of levying assessments on property owners within the identified Specific Plan area to fund certain improvements and activities as identified within this Specific Plan.

**AUTO-RELATED USES.** Auto-related uses for the purposes of this Specific Plan shall be defined as car washes, motor and/or recreational vehicle sales and/or rentals, maintenance, repair and accessory installation.

**CITY BUILDING COST INDEX.** An index for tracking the rate of inflation in building costs. For the purposes of this Specific Plan, that component of the index for the Los Angeles Metropolitan Area, published by Marshall and Swift relative to "metal frame and walls" will be used to define the City Building Cost Index. If for any reason, this Index ceases to be published, then a similar building cost index will be utilized.

**COMMERCIAL FLOOR AREA.** Floor area devoted to non-residential uses. Hotels and motels shall not be considered residential uses for purposes of this definition.

**COMMUNITY COMMERCIAL PLAN DESIGNATION.** A land use designation in the Specific Plan which is a focal point for surrounding residential neighborhoods and contains a diversity of uses, such as overnight accommodations, cultural facilities, schools, and libraries, in addition to the uses in the Neighborhood and General Commercial Plan Designation.

**COMMUNITY PLANS.** The adopted community plans for the Sherman Oaks-Studio City-Toluca Lake-Cahuenga Pass Community Plan area, the Encino-Tarzana Community Plan area, and the Canoga Park-Winnetka-Woodland Hills-West Hills Community Plan area, which plans include all portions of the Ventura-Cahuenga Boulevard Corridor Specific Plan.

**CONVENIENCE MARKET.** A retail market, which has a floor area of less than 5,000 square feet and which sells an assortment of packaged food and small, non-food carry-out items.

**COURT/COURTYARD.** A space, open to the sky, located within three feet above or below curb level on a lot and bounded on three or more sides by walls of a building.

**DISCRETIONARY REVIEW.** A discretionary determination issued pursuant to Subsection 9.B of this Specific Plan.

**DRIVE-THROUGH CONVENIENCE PREMIUM.** The fixed component of the Project Impact Assessment (PIA) Fee charged when Drive-Through Establishments are included in retail sales/service, restaurant, and bank use regardless of the number of ATM, teller, and service windows; and for gasoline stations regardless of the number of fueling positions. Convenience Markets are always charged this Drive-Through/ Convenience Premium.

**DRIVE-THROUGH ESTABLISHMENT.** Any establishment which dispenses food or services for consumption or use on or off the premises to an individual in a vehicle. These establishments may include, but are not limited to, restaurants, pharmacies, banks, and dry cleaners.

**FLOOR AREA RATIO.** A multiplier applied to the buildable area of a commercially or residentially zoned lot in order to determine the maximum allowable floor area of all buildings on a lot. The ratio is a calculation of the maximum allowable buildable floor area of all buildings to the total square footage of the lot.

**FRONT YARD.** The Front Yard shall be defined as the area of the lot facing Ventura or Cahuenga Boulevard between the front lot line and those portions of the building at ground level, exclusive of over-hangs or extensions. Where there is no established building line on Ventura or Cahuenga Boulevard, then the lot line contiguous with Sepulveda, Van Nuys, Reseda or Laurel Canyon Boulevards shall be deemed the front lot line.

**GROUND FLOOR.** The lowest story within a building that is accessible to the street, the floor level of which is within three feet above or below curb level, the frontage of which is on or is primarily facing any public street, and the depth of which is at least 50 feet or the total depth of the building, whichever is less.

**IN LIEU CREDIT.** A credit toward payment of the Project Impact Assessment Fee, pursuant to the provisions of Section 11 of this Specific Plan.

**INTERIM CONTROL ORDINANCE (ICO) PROJECTS.** Projects for which a covenant and agreement was recorded pursuant to the Ventura-Cahuenga Boulevard Interim Control Ordinance or preceding ordinances (Ordinance Nos. 160,406; 160,514; 162,907; 165,290; 166,313; 166,558; and 166,586).

**LEVEL OF SERVICE (LOS).** An indicator, designated "A" through "F," of the degree of traffic saturation of a lane segment or intersection. For purposes of this Specific Plan, "LOS" pertains to Level of Service at intersections, which is determined by the ratio of critical lane volume "V" to the intersection's capacity "C" or "V/C" ratio.

**MIXED-USE PROJECT.** A Project which combines office or other commercial uses with a residential use with at least 25 percent of the total Project floor area as residential and at least 33 percent of the total Project floor area as commercial.

**NEIGHBORHOOD AND GENERAL COMMERCIAL PLAN DESIGNATION.** A land use designation in the Specific Plan which is a focal point for surrounding residential neighborhoods and contains a diversity of land uses, such as restaurants, retail outlets, grocery stores, childcare facilities, small professional offices, community meeting rooms, pharmacies, religious facilities and other similar services.

**PEDESTRIAN DEVELOPMENT DISTRICT (PDD).** A Pedestrian Development District is the area identified on Maps 10 and 11 bounded by both sides of Ventura Boulevard between Beverly Glen Boulevard/Tyrone Avenue and Fulton Avenue.

**PEDESTRIAN ORIENTED AREA.** Areas within the Specific Plan boundaries, shown in the areas outlined in blue on Maps 2, 5, 7 to 12 of this Specific Plan, wherein greater pedestrian activity is encouraged.

**PEDESTRIAN SERVING USES -Tier I.** Academic tutoring or learning centers; art galleries; barber shops; beauty and nail salons; book stores; cafes; candy shops; cell phone stores; coffee houses; community facilities including chamber of commerce office; computer sales; day spas and tanning salons; dress making and tailoring; dry goods and notions; copying services; carousels (as an accessory use to a retail or Pedestrian Serving Use); financial services without Drive-Through Establishments which provide check cashing, ready cash and money orders; furniture; grocery stores; hardware stores (less than 5,000 square feet); hobby shops; ice cream parlors; martial arts/dance centers; pet shops; pharmacies; photographers; restaurants without Drive-Through Establishments; shoe repair; theaters; toy stores; video or music stores; and stores selling other small consumer items, or providing similar services, as determined by the Director of Planning.

**PEDESTRIAN SERVING USES - TIER II.** Accountants; architects; day care (short term); doctors; dentists; dry cleaners; chiropractors; insurance companies (with additional parking); interior decorating; law and legal aid; locksmiths; mortgage companies; real estate offices (with additional parking).

**PERMITTED FLOOR AREA, APPROVED.** Commercial Floor Area of a Project which has been granted a Project Permit Compliance/Project Compliance or a clearance from the Department of City Planning and Department of Transportation pursuant to the Ventura-Cahuenga Boulevard Interim Control Ordinance or a Project Permit Compliance/Project Compliance pursuant to the provisions of this Specific Plan.

**PHASES OF DEVELOPMENT.** A schedule of development for Projects in this Specific Plan area that limits development by correlating incremental increases in the total Approved Permitted Floor Area of all commercial Projects with the implementation of certain transportation objectives and actions, as specified in this Specific Plan.

**PHASING PROGRAM.** A schedule applicable to Projects for the purpose of dividing into stages the construction of Projects and the construction of related transportation infrastructure.

**P.M. PEAK HOUR.** The one-hour period of a weekday with the greatest average on-street traffic volume occurring during the hours of 3:00 P.M. to 7:00 P.M.

**PORTABLE SIGN.** A sign not permanently affixed either to land or to a structure on land.

**PRELIMINARY TRAFFIC ASSESSMENT.** The Department of Transportation's initial determination of the requirements for review of the Project's compliance with transportation-related Specific Plan provisions, including the necessity for a Traffic Study.

**PRIOR SPECIFIC PLAN (PSP) PROJECTS.** Projects permitted during the period from February 16, 1991 to the effective date of this Specific Plan amending the Ventura-Cahuenga Boulevard Corridor Specific Plan.

**PROJECT.** Any activity requiring the issuance of a building, demolition, excavation, foundation, grading, sign, use of land, or change of use permit.

**PROJECT COMPLIANCE.** An application for Discretionary Review pursuant to Section 9B.

**PROJECT IMPACT ASSESSMENT FEE.** The monies required to be paid into the Ventura-Cahuenga Boulevard Corridor Specific Plan Revenue Fund by an Applicant for a Project, based on the Project's floor area and land use, pursuant to the requirements of this Specific Plan.

**REGIONAL COMMERCIAL PLAN DESIGNATION.** A land use designation in the Specific Plan which is a focal point of regional commerce, identity and activity, and contains a diversity of uses, such as corporate and professional offices, residential, retail commercial malls, government buildings, major health facilities, major entertainment and cultural facilities and supporting services.

**REGIONALLY IMPACTED AREA.** The area identified on Maps 13 and 14 as bounded by both sides of Cahuenga Boulevard West between Lankershim Boulevard on the west and the four lots east of Oakcrest Drive on the east.

**RESTRICTED USE AREA.** The area identified on Maps 9 and 10 bounded by both sides of Van Nuys Boulevard between Moorpark Street on the south and the Ventura Freeway (U.S. Route 101) on the north.

**SANDWICH SIGN.** A portable sign consisting of two sign faces which connect at the top and extend outward at the bottom (also known as an "A" frame sign).

**SHOPPING CENTER.** A building or group of buildings on a lot or lots with 10,000 or more square feet of commercial retail uses and with more than one commercial retail use.

**STRETCHERS.** Replacement or enhancement of signs that exceed height and/or area of initially permitted sign face by the Department of Building and Safety.

**SUPERGRAPHIC DISPLAY.** A sign, consisting of an image projected onto a wall or printed on vinyl, mesh or other material with or without written text, supported and attached, to a wall by an adhesive and/or by using stranded cable and eye-bolts and/or other materials or methods, that does not comply with the provisions in LAMC Chapter I, Article 4.4, and Chapter IX, Article I, Division 62, relating to Wall Signs, Mural Signs, Off-Site Signs and Temporary Signs.

**SUPERMARKET.** A retail store with a floor area equal to or greater than 5,000 square feet, which sells an assortment of foods, as well as items for food preparation, household cleaning, and personal care.

**TAKE-OUT FOOD ESTABLISHMENT.** An establishment dispensing food for off-site consumption that has the following characteristics: (1) contains the space capacity to provide for no more than five seats; (2) provides no table orders or waiter-service; (3) provides no utensils, beverage, condiment, or other foodstuffs, except expressly as part of any order dispensed for off-site consumption; and (4) dispenses all food in disposable containers and/or wrapping.

**TENANT FRONTAGE.** The linear length of a building's primary frontage of a tenant space, hotel, or lobby or entrance that serves a residential use along a public street or right-of-way, driveway, or pedestrian walkway or plaza. Tenant frontage length shall be calculated separately for each building story.

**TRAFFIC ASSESSMENT.** The Los Angeles Department of Transportation (DOT)'s written determination of the likely traffic impacts resulting from the Project and its mitigation measures, considering the estimated Project-generated Trips, ambient growth, related developments, and levels of service at adjacent intersections.

**TRAFFIC STUDY.** A written report prepared at the Applicant's expense and submitted by the Applicant according to DOT's Traffic Study guidelines, discussing the traffic engineering investigation and analysis of Project-related traffic impacts, including recommendations to mitigate the traffic impacts, if any.

**TRANSPORTATION DEMAND MANAGEMENT (TDM).** A program promoting ridesharing and transit use to reduce Project-related Trips, to be provided by an Applicant or owner, lessee or assignee of an Applicant.

**TRIP.** An arrival at or a departure from a Project during the A.M. or P.M. peak hours by a motor vehicle as calculated by the Department of Transportation using the Trip generation formulas and/or table provided in technical references published by the Institute of Transportation Engineers and other transportation and traffic engineering industry sources.

Section 5. PROHIBITIONS, VIOLATIONS, ENFORCEMENT, USE LIMITATIONS AND RESTRICTIONS, AND EXEMPTIONS

A. Prohibitions.

- 1. Violations and Penalties. Any violation of this Specific Plan shall be subject to the provisions of LAMC Section 11.00(m) of Chapter I and Subsection 13B.4.1.E of Chapter 1A.
  - a. Existing Violations. No Project Compliance approvals shall be issued for any Project until all cited violations of the Specific Plan regulations are corrected.
  - b. Certificate of Occupancy. Prior to the issuance of a certificate of occupancy, and in addition to all other requirements of the Department of Building and Safety, the property owner shall provide the Director of Planning with a completed Certificate of Landscape Installation application certifying that all required landscape and relevant streetscape elements have been implemented.
- 2. Specific Plan Compliance Required for Building, Demolition, Excavation, Foundation, Grading and Sign Permits. Notwithstanding any provision of the LAMC to the contrary, no permit shall be issued by the Department of Building and Safety for a Project, unless the Project complies with all applicable requirements of this Specific Plan.

B. Enforcement.

- 1. Responsible Department. The Department of Building and Safety shall be responsible for enforcing the provisions of this Specific Plan.
- 2. Citations. Notwithstanding the provisions of Subsection A.1 above, a violation of the provisions of this Specific Plan subsequent to the initial warning, shall be punishable by an administrative citation to the property owner in the amount of \$250.00.
  - a. Repeat Violations. Fines shall be increased for repeat violations of any provision of this Specific Plan and calculated from the date of the initial citation as follows:
    - (i) First violation: Warning to correct violation within 30 days of citation.
    - (ii) Second violation within 60 days: \$250.00
    - (iii) Third violation within 90 days: \$500.00
    - (iv) Fourth violation within 120 days: \$1,000.00 and each subsequent violation.
  - b. Establishment of Fund. The Department of Building and Safety shall establish a Community Enforcement Revenue Fund for each of the following communities: Studio City, Cahuenga Pass, Sherman Oaks, Encino, Tarzana, Woodland Hills.
  - c. Exclusivity of Funds. The monies generated from a citation issued in this Section shall be used exclusively to fund enforcement of the regulations of the Specific Plan.

C. Use Limitations and Restrictions

- 1. Use Limitations in Pedestrian Oriented Areas.
  - a. In addition to the prohibition in Subdivision 5.A.2 above, in the Pedestrian Oriented Areas, no building permit, demolition permit, excavation permit, foundation permit, grading permit, change of use permit, use of land permit, or sign permit shall be issued for any Project unless the Project includes floor area, which is defined as usable space by LADBS, on the Ground Floor of the building along at least 75 percent of the frontage of a building, excluding any frontage along vehicular access to on-site parking, devoted to retail uses, or along any Pedestrian Serving Use -Tier I. Office and retail uses cannot be combined within one tenant space unless a physical, stationary barrier is constructed or installed. Office uses accessory to retail will be combined with the retail square footage for the purposes of determining parking requirements.
  - (i) An Applicant may apply for a Project Compliance approval for additional uses defined under Pedestrian Serving Uses - Tier II, if a Pedestrian Oriented Area has reached a vacancy rate of 12 percent or higher within that Pedestrian Oriented Area.

The Applicant shall guarantee the continued restriction to retail or Pedestrian Serving Uses - Tier I for at least 75 percent of the frontage of a building by executing and recording a covenant and agreement. The covenant and agreement shall run with the land. It shall be binding on future owners, successors, heirs, or assignees of the owners. It shall be executed by all fee owners of the property, approved by the Department of City Planning, recorded with the County Recorder, and a certified copy delivered to the Departments of City Planning and Transportation prior to the issuance of any building permit, demolition permit, excavation permit, foundation permit, grading permit, or sign permit not eligible for review under Subdivision 9.A.1.

- 1. Permission granted for these uses shall be in effect only for the period of time in which the vacancy rate of the Pedestrian Oriented Area where a Project is located remains above eight percent. When the vacancy rate falls to eight percent, Pedestrian Serving Uses - Tier II shall no longer be permitted.
- 2. In order to obtain approval of a Project Compliance for Pedestrian Serving Uses - Tier II, the Applicant shall provide evidence to the satisfaction of the Director of Planning of the current vacancy rate.
  - (ii) A Project Compliance granted pursuant to Subparagraph (i) above shall terminate should the approved use cease for a period of time exceeding three months or when a change of use occurs.
- b. No Drive-Through Establishments, motor and recreational vehicle sales and/or rentals, maintenance, repair and



c.	All businesses in a Pedestrian Oriented Area fronting a street or Courtyard shall maintain direct pedestrian access to the sidewalk or Courtyard.	accessory installation, or car washes shall be permitted in Pedestrian Oriented Areas.
d.	All businesses located within a Pedestrian Oriented Area shall maintain at least 50 percent of their wall frontage as window space, display case, or public art. Nonreflective glass shall be used to allow maximum visibility from sidewalk or courtyard areas into the interior of buildings. Window displays shall conform with sign requirements of this Specific Plan and the Los Angeles Municipal Code.	
e.	Where a Project is located in an existing building or structure that is set back and raised above grade so as not to be readily accessible and/or visible by pedestrian traffic, the Project shall be exempt from Paragraphs C.1.a, C.1.c, and C.1.d above.	
f.	Paragraph 5.C.1.a, above, shall not apply to a Project which consists of construction, erection, addition to or structural alteration of a hospital located in the Pedestrian Oriented Area of the Encino community identified on Maps 7 and 8, so long as the Project does not exceed 160,000 square feet of Floor Area and any new uses in the Project within 100 feet of Ventura Boulevard are retail or Pedestrian Serving Uses.	
2. Use Restrictions in a Regionally Impacted Area, Pedestrian Development District and Restricted Use Area within the Ventura-Cahuenga Boulevard Corridor Specific Plan Area.		
a.	Regionally Impacted Area - Cahuenga Pass. The following uses shall be prohibited in the Regionally Impacted Area as shown on Maps 13 and 14:	
(i) Drive-Through Establishments;		
(ii) Auto-Related Uses; and		
(iii) Hotels and motels.		
b.	Pedestrian Development District - Sherman Oaks. The following uses shall be prohibited in the Pedestrian Development District as shown on Maps 10 and 11:	
(i) Drive-Through Establishments; and		
(ii) Auto-Related Uses.		
c.	Restricted Use Area - Sherman Oaks. The following uses shall be prohibited in the Restricted Use Area as shown on Maps 9 and 10:	
(i) Drive-Through Establishments; and		
(ii) Auto-Related Uses.		
3. Other Limitations within the Specific Plan Area.		
a.	Permanent Cargo Containers. Cargo containers used permanently for incidental storage to an existing commercial use shall be prohibited within the Specific Plan area.	
b.	Temporary Permits for Cargo Containers. Only two consecutive temporary permits for cargo containers, for up to six months each, shall be permitted within a three-year period and shall be subject to the following regulations after approval by the Departments of City Planning and Building and Safety:	
(i) Temporary containers shall be located on that portion of a lot where open storage is allowed by the Los Angeles Municipal Code.		
(ii) The use of a temporary container shall be limited to incidental storage for an existing commercial use.		
(iii) The use of a temporary container shall not allow human occupancy.		
(iv) The temporary container shall not be located so as to block, obstruct, or reduce any required parking spaces of the existing buildings on the lot, loading area or required exits, windows or vent shafts.		
(v) The temporary container shall not be visible from Ventura Boulevard, Cahuenga Boulevard, Reseda Boulevard, Sepulveda Boulevard, Van Nuys Boulevard or Laurel Canyon Boulevard.		
(vi) A site shall be limited to one temporary container with a maximum 400 square feet of floor area for each 5,000 square feet of lot area (permitted for open storage).		
(vii) Each temporary container shall not exceed 10 feet in height, 10 feet in width and 40 feet in length and shall have no wall openings except for an access door opening at one end of the unit. Temporary containers shall not be stacked on each other.		
(viii) Access to a temporary container shall meet Title 24 requirements relating to handicap access.		
D.	Total Exemptions from Specific Plan Provisions. Any permit required to comply with an order issued by the Department of Building and Safety to repair an unsafe or substandard condition shall be exempt from the provisions of this Specific Plan. This exemption shall not apply to a change of use or an addition of floor area except as the increase in floor area is required to meet Americans with Disabilities Act (ADA) requirements.	
Section 6. BUILDING LIMITATIONS		
A. Basic Development Rights. All Projects which involve new construction, or additions of more than one hundred square feet of floor area to existing buildings shall be limited by the Floor Area Ratios in Subsection 6.B and the Commercial Floor Area buildout limitations in Subsection 6.C. Notwithstanding the limitations in Subsections 6.C, 6.D and 6.E below, each lot shall have development rights of at least a 0.35:1 Floor Area Ratio in the Neighborhood and General Commercial Plan Designation areas and a 0.5:1 Floor Area Ratio in the Regional Commercial and Community Commercial Plan Designation areas.		
B. Floor Area Ratio Limitations.		
1.	The following Floor Area Ratios shall apply to any Project within the Community Commercial Plan Designation, and within the Regional Commercial Plan Designation west of Interstate 405:	
a.	No Project may exceed a maximum Floor Area Ratio of 1.25:1.	
b.	Notwithstanding Paragraph a, above, an additional Floor Area Ratio of 0.25:1 may be granted by the Department of City Planning through a Project Compliance for a Mixed-Use Project, pursuant to Subsection 9.B of this Specific Plan and LAMC Chapter 1A, Section 13B.4.2.	
2.	The following Floor Area Ratio shall apply to any Project within the Community Commercial Plan Designation on the north and south side of Ventura Boulevard bounded by Radford Avenue on the east and Colfax Avenue on the west:	
a.	No Project may exceed a maximum Floor Area Ratio of 1.0:1.	
3.	The following Floor Area Ratio shall apply to any Project within the Neighborhood and General Commercial Plan Designations:	
a.	No Project may exceed a maximum Floor Area Ratio of 1.0:1.	
4.	The following Floor Area Ratio shall apply to any Project within the Regional Commercial Plan Designation east of Interstate 405:	
a.	No Project may exceed a maximum Floor Area Ratio of 1.5:1.	
C. Cumulative Permitted Commercial Floor Area and Existing Floor Area. The cumulative permitted Commercial Floor Area and the existing floor area since the adoption of Ordinance 166,650 shall not exceed the following cumulative square footage, by Phase of Development:		
Phase I - 23,400,000 square feet;		
Phase II - 27,898,000 square feet.		
D.	Project Limitations Based on Commercial Floor Area for Phase I and Phase II. In Phase I, no Project shall be permitted which would result in creating more than the cumulative total Commercial Floor Area in any community that exceeds the following limits:	
ADDITIONAL FLOOR AREA ALLOCATIONS FOR EACH COMMUNITY AND CUMULATIVE TOTALS FOR EACH PHASE OF DEVELOPMENT		
COMMUNITY	PHASE I ADDITIONAL FLOOR AREA (SF)	PHASE II ADDITIONAL FLOOR AREA (SF)
Studio City and Cahuenga Pass	728,351	797,185
Sherman Oaks	398,670	436,323
Encino	614,445	672,395

Tarzana	665,526	728,183
Woodland Hills	1,703,008	1,863,914
Subtotals:	4,110,000	4,498,000
Base Year Developed Floor Area	19,290,000	23,400,000
Cumulative Totals:	23,400,000	27,898,000

E. Project Limitations Based on Traffic Impact. When 4,110,000 square feet of additional Commercial Floor Area have been permitted in the entire Specific Plan area during Phase I and twelve (12) of the intersections listed in Subsection 6.F below are operating at the unacceptable Level of Service of E or F, as determined by the Department of Transportation, then each Project shall be limited to the Basic Development Rights as set forth in Subsection 6.A, above.

F. Critical Intersections. The following Specific Plan intersections are critical intersections:

Cahuenga Pass

- Barham Boulevard and Cahuenga Boulevard
- U.S. Route 101 Ramps, Regal Place and Cahuenga Boulevard
- Lankershim Boulevard and Ventura Boulevard

Studio City

- Vineland Avenue and Ventura Boulevard
- Tujunga Avenue and Ventura Boulevard
- Colfax Avenue and Ventura Boulevard
- Laurel Canyon Boulevard and Ventura Boulevard
- Coldwater Canyon Avenue and Ventura Boulevard

Sherman Oaks

- Woodman Avenue and Ventura Boulevard
- Beverly Glen Boulevard and Ventura Boulevard
- Van Nuys Boulevard and Ventura Boulevard
- Kester Boulevard (east and west jog) and Ventura Boulevard
- Sepulveda Boulevard and Ventura Boulevard

Encino

- U.S. Route 101/Interstate 405 Ramps, Sherman Oaks Avenue and Ventura Boulevard
- Hayvenhurst Avenue and Ventura Boulevard
- Balboa Boulevard and Ventura Boulevard
- White Oak Avenue and Ventura Boulevard

Tarzana

- Lindley Avenue and Ventura Boulevard
- Reseda Boulevard and Ventura Boulevard
- Wilbur Avenue and Ventura Boulevard
- Vanalden Avenue and Ventura Boulevard
- Tampa Avenue and Ventura Boulevard
- Corbin Avenue and Ventura Boulevard

Woodland Hills

- Winnetka Avenue and Ventura Boulevard
- Canoga Avenue and Ventura Boulevard
- DeSoto Avenue and Ventura Boulevard
- Topanga Canyon Boulevard and Ventura Boulevard
- U.S. Route 101 Ramps near Shoup Avenue and Ventura Boulevard
- Shoup Avenue and Ventura Boulevard
- Fallbrook Avenue and Ventura Boulevard
- U.S. Route 101 Ramps, Woodlake Avenue and Ventura Boulevard

G. General Requirement. The Department of City Planning shall establish, monitor, and maintain an official record of all cumulative permitted Commercial Floor Area, by Phase of Development, within the Specific Plan area. The floor area record shall be maintained at the parcel and community level.

H. Certification of Compliance with the Phases of Development Requirements.

- No Project Compliance shall be granted for any Project which would cause the cumulative permitted Commercial Floor Area to be increased from Phase I to Phase II until the City Council has done one of the following: certified that all requirements of the current Phase of Development have been implemented or assured; or, adopted findings to justify the reasons why the requirements are not necessary to mitigate any significant environmental impacts; or, adopted appropriate Specific Plan amendments and accompanying findings.
- Based upon a report and recommendations from the Department of City Planning, with the assistance of the Department of Transportation and the advice of the Ventura-Cahuenga Boulevard Corridor Plan Review Board (Plan Review Board or PRB), the City Planning Commission shall report to the City Council on whether all the requirements of Phase I have been implemented. The report shall also address any requirements that are unnecessary and should be deleted.

If the City Council determines that the requirements of Phase I are not necessary to mitigate significant environmental impacts, then it shall adopt findings to justify the reasons why the requirements are not necessary. If the City Council determines that not all of the requirements of Phase I have been implemented or assured and that this Specific Plan should be amended or revised based on the review process, then it shall adopt findings accordingly and request staff to report on what appropriate amendments should be adopted.

Section 7. LAND USE REGULATIONS

A Project shall comply with the following land use regulations:

A. Yards and Setbacks. An entrance to the business shall provide direct access from the sidewalk without crossing a parking lot or driveway.

- General. Notwithstanding LAMC Sections 12.12.2, 12.13, 12.13.5, 12.14 and 12.16 to the contrary, the following requirements for yards and setbacks shall apply to any Project which consist of construction of a new building or an addition of square footage to an existing building:
  - If a lot has a coterminous lot line with Ventura or Cahuenga Boulevard, then for purposes of this Specific Plan, the lot shall be deemed to front on Ventura or Cahuenga Boulevard. If a lot has a coterminous lot line with Sepulveda, Van Nuys, Reseda or Laurel Canyon Boulevards, but not with Ventura or Cahuenga Boulevards, then for purposes of this Specific Plan, the lot shall be deemed to front on Sepulveda, Van Nuys, Reseda or Laurel Canyon Boulevards.
  - The exceptions in LAMC Section 12.22C.20 shall be applicable to yards and setbacks required pursuant to this Specific Plan.
  - For purposes of this section, the term setback shall only refer to a setback of floors below the first 15 feet in height of a building.
  - Owners of all lots which have a coterminous lot line with the Los Angeles County Flood Control District (the Los Angeles River), shall make provisions for public access from the bike path to the building on the lot or to the front lot line when the bike path and any public open space along the river is built. Owners shall also provide a landscaped area of ten feet in width for all rear yards adjacent to the river's edge. Landscaping shall be compatible with riparian plantings.
- Regional Commercial and Community Commercial Plan Designation Areas.
  - Front Yards and Setbacks. A maximum 10-foot Front Yard shall be permitted for lots in the Regional Commercial and Community Commercial Plan Designation areas. No parking area or driveway shall be placed directly in front of the building except where a driveway is located to provide direct

access through the building to a parking area located in the building or to the rear of the building.

No Project shall be built within 18 inches of the front lot line. This 18-inch setback shall be landscaped to the satisfaction of the Director of Planning.

Alternatives:

- (i) Notwithstanding Paragraph a, above, except for areas required for vehicular access to parking, a Front Yard of between 10 feet and 40 feet in depth for a maximum of 50 percent of the length of the front lot line or a maximum width of 50 feet, whichever is less, may be provided. If this Alternative is utilized, then the Project shall not be subject to the requirements in Paragraphs 7.E.1.f and g.
- (ii) If at least 50 percent of the length of the building frontage is built less than 18 inches from the front lot line, then

- 25 percent of the length of the building frontage shall be setback 10 feet; and

- The remaining 25 percent of the length of the building frontage shall be setback between 10 and 20 feet; and if this Alternative is utilized, then the Project shall not be subject to the requirements in Paragraphs 7.E.1.f and g.
- Lots may have a maximum 25-foot front setback for the Project's first 15 feet in height, so long as the entire setback area is used for outdoor dining with appropriate landscape and hardscape in accordance with the adopted community streetscape plan. Portions of a building over 15 feet need not be setback. If this Alternative is utilized, then the requirements in Paragraph 7.A.2.b shall not apply.

- b. Side Yards. No side yard shall be permitted at the Ground Floor, except that an accessway, which may include a maximum 20 foot wide driveway, a maximum 4 foot wide walkway and landscape buffers of 18 inches to 5 feet on either side of the accessway may be provided for vehicular access to parking and pedestrian access to the building, or as specified in Paragraph 7.D.1.c below, or where the Project contains residential uses, in which case, LAMC Sections 12.07, 12.07.01, 12.08, 12.08.1, 12.08.3, 12.08.5, 12.09, 12.09.1, 12.09.5, 12.10, 12.11 and 12.12 shall apply.

For corner lots, the side of the lot facing the side street intersecting with Ventura or Cahuenga Boulevard shall require a minimum 18-inch and maximum 15-foot landscaped setback.

- c. Rear Yards.

- (i) Notwithstanding LAMC Section 12.21 C.1(h), if the rear lot line of a lot is adjacent to a street, then there shall be a minimum 15-foot rear yard.

- (ii) If the rear lot line of a lot is adjacent to a residential use, then the lot shall have a minimum 20-foot rear yard, unless more is required by LAMC Section 12.21.1 A.10.

- (iii) If an alley separates a residential use from a commercial rear lot line, and the alley is at least 20 feet wide, then the 20-foot rear yard setback shall be measured from the midpoint of the abutting alley.

3. Neighborhood and General Commercial Plan Designation Areas.

- a. Front Yards and Setbacks. No parking area or driveway shall be placed directly in front of the building except where a driveway is located to provide direct access through the building to a parking area located in the building or to the rear of the building.

- (i) For lots which are 100 or less feet in width:

- No Project may be built within 18 inches of the front lot line. This 18-inch setback shall be landscaped.
- Each lot shall have a maximum yard or Front Yard setback of 60 feet, or an average Front Yard of all existing structures on the block in which the lot is located, whichever is less.

- (ii) For lots which are more than 100 but no more than 200 feet in width:

- No Projects may be built within 18 inches of the front lot line; however, floors above 15 feet may be built to the lot line. This 18-inch setback shall be landscaped.
- Each lot shall have a maximum Front Yard of 20 feet for a minimum of 33 percent of the length of the front lot line. The balance of the lot frontage may have a maximum Front Yard of 60 feet, or a Front Yard equal to the average of all existing structures on the block in which the lot is located, whichever is less.

- (iii) For lots which are wider than 200 feet:

- No Project may be built within 18 inches of the front lot line; however, floors above 15 feet may be built to the lot line. This 18-inch setback shall be landscaped.
- Each lot shall have a maximum Front Yard of 20 feet for a minimum of 50 percent of the length of the front lot line. The balance of the lot line may have a maximum Front Yard of 60 feet, or a Front Yard equal to the average of all existing structures on the block in which the lot is located, whichever is less.

- b. Side Yards. A side yard of 10 feet may be permitted, except that an accessway, which may include a maximum 20 foot wide driveway, a maximum 4 foot wide walkway and landscape buffers of 18 inches to 5 feet on either side of the accessway, may be provided for vehicular access to parking and pedestrian access to the building, or as specified in Subsection 7.F below, or where the Project contains residential uses, in which case, LAMC Sections 12.07, 12.07.01, 12.08, 12.08.1, 12.08.3, 12.08.5, 12.09, 12.09.1, 12.09.5, 12.10, 12.11, and 12.12 shall apply.

For corner lots, the side of the lot facing the side street intersecting with Ventura or Cahuenga Boulevard shall require a minimum 18-inch and maximum 15-foot landscaped setback.

- c. Rear Yards.

- (i) Notwithstanding LAMC Section 12.21C.1(h), if the rear lot line of a lot is adjacent to a street, then there shall be a minimum 15-foot rear yard.

- (ii) If the rear lot line of a lot is adjacent to a residential use, then the lot shall have a minimum 20-foot rear yard unless more is required by LAMC Section 12.21.1A.10.

- (iii) If an alley separates a residential use from a commercial rear lot line and the alley is at least 20 feet wide, then the 20-foot rear yard setback shall be measured from the midpoint of the abutting alley.

B. Lot Coverage.

- Regional Commercial and Community Commercial Plan Designation Areas. Buildings and structures shall cover no more than 75 percent of the lot area.

- Neighborhood and General Commercial Plan Designation Areas. Buildings and structures shall cover no more than 60 percent of the lot area.

- C. Driveways. Project Compliance pursuant to Subsection 9.B shall be required for any new driveway on a site with multiple driveways where the linear frontage of the lot is less than 250 feet.

- D. Landscaping Requirements. The following requirements shall apply to any Project, including a change of use to an existing building not eligible for an Administrative Review under Paragraph 9.A.1.b.

1. Parking Lots.

- a. At least 15 percent of the total area of a surface parking lot shall be landscaped.

- b. For surface parking lots, one tree shall be provided for every four parking spaces. The trees shall be shade producing



<p>trees of a minimum 30-inch box size, no less than ten feet in height at maturity with a minimum tree canopy of 50 percent of the height of the tree. These trees shall be evenly distributed throughout the parking lot so as to shade the surface parking area.</p> <p>c. A ten-foot landscaped buffer shall be provided around any surface parking lots adjacent to any street, alley, residentially zoned lot, existing residential use, or other parking lots. This shall qualify as part of the 15 percent landscape requirement. When surface parking lots are adjacent to other surface parking lots or parking structures, a 10-foot landscaped buffer between the lots or structure shall be required. It shall incorporate walkways between the parking areas. When surface parking lots are adjacent to each other and are tied together to allow a common parking area to serve multiple businesses or multi-tenant shopping centers, landscaping buffer requirements for the coterminous lot line shall not be required.</p> <p>d. Exception: If a Project involves an existing building that has no more than the minimum required number of parking spaces and the Project does not generate additional requirements for parking, only the landscaping and walkways that will not cause a reduction in the existing number of parking spaces are required.</p> <p>e. For portions of parking lots not facing a street, alley, residentially zoned lot, existing residential use, or other parking lot or structure, a minimum buffer zone of 30 inches shall be provided.</p> <p><b>2. Parking Structures.</b></p> <p>a. Parking structures or that portion of a building which is used for parking shall be designed to substantially screen automobiles contained in the garage from view by pedestrians and from adjacent buildings, except as may be recommended by the Los Angeles Police Department for purposes of safety. The facade of any parking building shall be designed so that it is similar in color, material, and architectural detail with the building(s) for which it serves for parking.</p> <p>b. Parking structures shall have a landscaped buffer of ten feet around the surface perimeter, except where immediately adjacent to another structure.</p> <p>c. Parking structures shall be designed to include planting of trees, shrubs, flowers, or vines for a minimum total of 4 percent of the roof area, located principally around the perimeter of the roof level parking, in order to provide additional screening and exterior landscaping.</p> <p>d. Parking structures installed with air circulation vents and/or fans shall not have the vents and fans adjacent to or facing a residential area in order to avoid any adverse noise impact.</p> <p><b>3. Yards, Setbacks, and Building Frontages.</b></p> <p>a. At least 60 percent of all Front Yards or front setbacks in excess of 18 inches, shall be landscaped and the remainder shall be finished to City standards for sidewalks, or finished with other paving materials, including concrete pavers, brick masonry pavers.</p> <p>Alternative:</p> <p>Notwithstanding the above, where sidewalk dining or a water feature is provided, at least 30 percent of all Front Yards or front setbacks in excess of 18 inches, shall be landscaped and the remainder shall be finished to City standards for sidewalks, or finished with other paving materials, including concrete pavers, brick masonry pavers or tile or covered in gravel,</p> <p>b. The Applicant shall install an automatic irrigation system to maintain all required landscaping.</p> <p><b>4. Gas Station Buffers.</b> For any gas station, at least 10 percent of the exterior site area not covered by the footprint of any building shall be used as a landscape buffer adjacent to the street. Within the landscaped area there shall be one tree for every 250 square feet of landscaped area. A Project involving a gas station shall provide the following landscaped buffers:</p> <p>a. A buffer of three feet in depth between the gas station and a lot on which there is a commercial use;</p> <p>b. A buffer of seven feet in depth between the gas station and a lot on which there is a residential use;</p> <p>c. a buffer of five feet in depth between the gas station and an alley; and</p> <p>d. a buffer of five feet in depth between the gas station and a street.</p> <p><b>5. Auto Repair.</b> In addition to requirements set forth in LAMC Section 12.26F and any conditions imposed pursuant to LAMC Chapter 1A Section 13B.10.4 auto repair uses, as defined in LAMC Section 12.03, shall be subject to the following requirements:</p> <p>a. Buffers: Buffers shall be required as set forth in Subdivision 7.D.4 and shall include a wall, fence, berm or a combination of those elements, except across necessary driveways or walkways. Any wall or fence shall be planted with vines.</p> <p>b. Outdoor Seating Area: Any outdoor seating area provided as a customer waiting area shall be landscaped with a minimum of five percent of the outdoor waiting area.</p> <p><b>6. Vacant Lots.</b> If any lot becomes vacant, the owner shall maintain a solid, living, green ground cover of landscaping on the entire vacant lot. This requirement shall apply whether the lot is vacant by the owner's choice or because no Project is permitted by the Department of Building and Safety within 180 days of the issuance of a demolition permit.</p> <p><b>E. Height Limit.</b></p> <p><b>1.</b> Notwithstanding Subdivisions 2 and 3 of LAMC Section 12.21.1B, no building or structure shall exceed the following heights:</p> <p>a. Studio City and Cahuenga Pass.</p> <p>(i) From the easternmost portion of the four lots east (approximately 209 linear feet) of Oakcrest Drive and Cahuenga Boulevard to the intersection of Carpenter Avenue and Ventura Boulevard:</p> <p>1. On the north sides of Cahuenga and Ventura Boulevards - 45 feet.</p> <p>2. On the south sides of Cahuenga and Ventura Boulevards - 30 feet.</p> <p>(ii) From the intersection of Carpenter Avenue and Ventura Boulevard to the intersection of Laurel Canyon Boulevard and Ventura Boulevard:</p> <p>1. On both sides of Ventura Boulevard - 45 feet.</p> <p>(iii) From the intersection of Laurel Canyon Boulevard and Ventura Boulevard to the intersection of Whitsett Avenue and Ventura Boulevard:</p> <p>1. On the north side of Ventura Boulevard - 45 feet.</p> <p>2. On the south side of Ventura Boulevard - 30 feet.</p> <p>(iv) From the intersection of Whitsett Avenue and Ventura Boulevard to the intersection of Fulton Avenue and Ventura Boulevard:</p> <p>1. On both sides of Ventura Boulevard - 30 feet.</p> <p>b. Sherman Oaks.</p> <p>(i) From the intersection of Fulton Avenue and Ventura Boulevard to the intersection of Tyrone/Beverly Glen Boulevard and Ventura Boulevard:</p> <p>1. On both sides of Ventura Boulevard - 30 feet.</p> <p>(ii) From the intersection of Van Nuys Boulevard and Moorpark Avenue to the intersection of the Ventura Freeway (U.S. Route 101) overpass at Van Nuys Boulevard:</p> <p>1. On both sides of Van Nuys Boulevard - 30 feet.</p> <p>(iii) From the intersection of Tyrone/Beverly Glen Boulevard and Ventura Boulevard to the intersection of Columbus Avenue and Ventura Boulevard:</p> <p>1. On the north side of Ventura Boulevard to 135 feet west of Columbus Avenue - 30 feet.</p>	<p>2. On the south side of Ventura Boulevard - 30 feet.</p> <p>(iv) In the area bounded by Dickens Street on the south to Interstate 405 and Specific Plan boundary on the west, the Specific Plan boundary on the north, Sepulveda Boulevard on the east to Moorpark Street and Moorpark Street on the north to 135 feet west of Columbus Avenue south to Ventura Boulevard, then east to the lot line which would be a continuation of Columbus - 75 feet.</p> <p>(v) In the area bounded by Dickens Street on the north, Greenleaf Street on the south, Interstate 405 on the west and the Specific Plan boundary on the east - 30 feet.</p> <p>c. Encino.</p> <p>(i) From the intersection of Interstate 405 overpass and Ventura Boulevard to the intersection of Balboa Boulevard and Ventura Boulevard:</p> <p>1. On both sides of Ventura Boulevard - 45 feet.</p> <p>(ii) From the intersection of Balboa Boulevard and Ventura Boulevard to the intersection of Lindley Avenue and Ventura Boulevard:</p> <p>1. On both sides of Ventura Boulevard - 30 feet.</p> <p>d. Tarzana.</p> <p>(i) From the intersection of Lindley Avenue and Ventura Boulevard to the intersection of Etiwanda Avenue and Ventura Boulevard:</p> <p>1. On both sides of Ventura Boulevard - 30 feet.</p> <p>(ii) From the intersection of Etiwanda Avenue and Ventura Boulevard to the intersection of Wilbur Avenue and Ventura Boulevard:</p> <p>1. On the north side of Ventura Boulevard - 45 feet.</p> <p>2. On the south side of Ventura Boulevard - 30 feet.</p> <p>(iii) From the intersection of Wilbur Avenue and Ventura Boulevard to the intersection of Corbin Avenue and Ventura Boulevard:</p> <p>1. On both sides of Ventura Boulevard - 30 feet.</p> <p>e. Woodland Hills.</p> <p>(i) From the intersection of Corbin Avenue and Ventura Boulevard to the intersection of Winnetka Avenue and Ventura Boulevard:</p> <p>1. On both sides of Ventura Boulevard - 30 feet.</p> <p>(ii) From the intersection of Winnetka Avenue and Ventura Boulevard to the intersection of De Soto Avenue and Ventura Boulevard:</p> <p>1. On both sides of Ventura Boulevard - 30 feet.</p> <p>(iii) From the intersection of De Soto Avenue and Ventura Boulevard to the intersection of the Ventura Freeway (U.S. Route 101) overpass and Ventura Boulevard:</p> <p>1. On both sides of Ventura Boulevard - 45 feet.</p> <p>(iv) From the intersection of Ventura Boulevard and the Ventura Freeway (U.S. Route 101) overpass to the western end of Leonora Drive:</p> <p>1. On the north sides of Ventura Boulevard and Leonora Drive - 30 feet.</p> <p>2. On the south side of Ventura Boulevard and Leonora Drive - 45 feet.</p> <p>f. In addition, in the Community Commercial and Neighborhood and General Commercial Plan Designation areas, buildings abutting a street designated as an Avenue or a Boulevard per the Mobility Plan 2035 may only exceed 30 feet in height, if, for each 15-foot increment, or portion of that increment, above 25 feet, at least a 10-foot setback from the roof perimeter is provided.</p> <p>g. In addition, in the Regional Commercial Plan Designation area, buildings abutting a street designated as an Avenue or a Boulevard per the Mobility Plan 2035 may exceed 45 feet in height, if, for each 10-foot increment above 45 feet, at least a 10-foot setback from the roof perimeter is provided.</p> <p><b>2. Exemptions for Mixed-Use Projects in the Regional Commercial Plan Designation Area East of Interstate 405.</b></p> <p>a. If at least 25 percent of the floor area of a Mixed-Use Project in the Regional Commercial Plan Designation area east of Interstate 405 is devoted to non-hotel residential uses, then the Applicant may request a Project Adjustment to exceed the height limitation in the underlying height district regulations and in this Specific Plan. However, in no case, shall the height of a Mixed-Use Project in the Regional Commercial Plan Designation area east of Interstate 405 exceed 82 feet. The procedures for granting relief from the height limitations shall be as set forth in LAMC Chapter 1A Section 13B.4.4. Any Project Adjustment application to exceed the height should be filed at the same time as an application for a Project Compliance. The filing fee for a Project Adjustment is as set forth in LAMC Section 19.01.</p> <p>b. In order to grant relief from the height limitation, the Director or the Area Planning Commission, depending on who has jurisdiction, shall make the following findings in addition to those required under LAMC Chapter 1A Subsection 13B.4.4.E:</p> <p>(i) The proposed Project is consistent with the scale and character of the existing neighborhood in terms of height, location, and orientation of buildings to adjacent residentially zoned parcels and rear yard setbacks.</p> <p>(ii) The proposed Project will not have a substantial adverse impact on any residence which is within 600 feet from the site of the proposed Project.</p> <p><b>F. Parking.</b> Notwithstanding any less restrictive provisions of LAMC Section 12.21A.4(c) to the contrary, the following parking provisions shall apply in the Specific Plan area:</p> <p><b>1. Parking Requirements.</b></p> <p>a. For commercial uses, other than offices, at least one parking space for each 250 square feet of floor area.</p> <p>b. For general offices, at least one parking space for each 300 square feet of floor area.</p> <p>(i) For real estate and/or insurance uses approved pursuant to Subparagraph 5.C.1(a)(1), at least one parking space for every 200 square feet of floor area.</p> <p>c. For restaurants, Take-Out Food Establishments, banquet rooms and related uses, at least one parking space for each 100 square feet of floor area.</p> <p>d. For hotels and motels, at least one parking space for each guest room plus one additional employee parking space for every ten guest rooms.</p> <p>e. For hospitals, at least 2.5 parking spaces for each bed.</p> <p>f. For auditoriums, convention facilities, theaters, churches, stadiums, or other similar places of assembly, at least one parking space for every two seats. Where there are no fixed seats, there shall be at least one parking space for each 21 square feet of floor area, exclusive of the stage.</p> <p>g. For childcare facilities, preschools, elementary schools, and secondary schools, at least one parking space for each 300 square feet of floor area.</p> <p>h. In addition to the requirements of LAMC Section 12.23C.2, if a Project consists of a change of use or an addition to an existing building or structure, then the parking requirements of this paragraph shall apply only to:</p> <p>(i) The square footage of floor area devoted to the change of use;</p> <p>(ii) The square footage of floor area contained within the addition to the existing building or structure; and</p> <p>(iii) The square footage of any remodeling if, over a five-year period it cumulatively involves an area in excess of 50 percent of the building area.</p>	<p>i. Where a commercial Project consists of a combination of uses, parking requirements shall be calculated for each individual use.</p> <p><b>2. Public Parking Facilities.</b> If there is a municipal off-street parking facility within 1500 feet of a Project or within a Pedestrian Oriented Area which can be shown by the Applicant as providing parking for a Project, then the Applicant may apply to the City for relief from the parking requirements in Paragraph 1, above. The application will be reviewed by the Departments of City Planning and Transportation to determine if the Project is eligible pursuant to the requirements of LAMC Section 12.26C.5 for a reduction of the required number of parking spaces.</p> <p>If a reduction in the number of parking spaces is approved for the Project, then the Applicant shall pay a one-time fee equal to \$14,000 per parking space reduced, sufficient to pay for the new construction of parking spaces in a comparable municipal parking facility in the Specific Plan area. This fee shall be calculated and adjusted annually by the Department of Transportation to reflect the cost of providing replacement parking. The fees shall be added to the Ventura-Cahuenga Boulevard Corridor Specific Plan Revenue Fund (Specific Plan Revenue Fund).</p> <p>No more than one-third of the municipal off-street parking facility or lot shall be used for the cumulative relief from the parking requirements in Paragraph 1, above, unless shared parking is approved pursuant to Subdivision 7.F.4 of this Specific Plan.</p> <p>Alternative For Parking. For Projects where a change of use or a new addition of less than 1,000 square feet require additional parking requirements of up to ten parking spaces that cannot be met on-site or through existing public parking facilities, the Applicant shall enter into a covenant and agreement with the Department of Transportation to pay one hundred dollars per month, per deficient parking space, into the Specific Plan Revenue Fund for as long as the Project parking deficiency continues to exist.</p> <p><b>3. Off-Site Parking.</b> Off-site parking may be approved to meet the parking requirements of LAMC Section 12.21A and/or this subsection, provided the Project meets the requirements of LAMC Sections 12.21A.4(g) and 12.26C.1(b).</p> <p>Prior to the approval of off-site parking, the off-site parking plan, including the accompanying map, shall be recorded as a covenant and agreement. The covenant and agreement shall run with the land. It shall be binding on future owners, successors, heirs, or assignees of the owners. It shall be executed by all fee owners of the property, approved by the Department of City Planning and then recorded with the County Recorder and a certified copy delivered to the Departments of City Planning, Building and Safety, and Transportation prior to the issuance of any building permit, demolition permit, excavation permit, foundation permit, grading permit, or sign permit. Off-site parking lots shall comply with all applicable LAMC provisions.</p> <p><b>4. Shared Parking Agreements.</b> The Director may permit shared parking as part of a Project Compliance determination if the Project meets all of the requirements of LAMC Section 12.24X.20(a).</p> <p><b>Section 8. SIGN REGULATIONS</b></p> <p>The Department of Building and Safety shall not issue a permit for a sign unless the sign complies with this Section. All signs shall comply with the provisions of LAMC Chapter I, Article 4.4, Chapter II, Article 8, Section 28.00, et seq., Chapter VI, Article 7, Section 67.00, et seq.; and Chapter IX, Article 1, Division 62.</p> <p><b>A. Prohibited Signs.</b> In addition to the signs otherwise prohibited in the LAMC, the following signs are prohibited:</p> <p><b>1.</b> Portable Signs and Sandwich Signs, other than sidewalk valet signs approved and permitted by the Department of Public Works that do not exceed two feet by three feet.</p> <p><b>2.</b> Signs on free-standing walls, except directional signs for parking and signs required pursuant to the Americans with Disabilities Act.</p> <p><b>3.</b> Off-site commercial signs (<i>i.e.</i>, Billboards), except that existing legally installed off-site commercial signs may be replaced on the same site at the option of the property owner by a sign that is neither larger in area or greater in total height, provided that the location and sign otherwise meet all current requirements of LAMC Chapter I, Article 4.4, Sections 14.4.4, and 14.4.18, and Chapter IX, Article 1, Division 62, Section 91.6205.</p> <p><b>4.</b> Window signs may not, in aggregate, occupy more than ten percent of any window in area.</p> <p><b>5.</b> Pole signs in the Regional and Community Commercial Plan Designation areas and on any corner lot in the Neighborhood and General Commercial Plan Designation area.</p> <p><b>6.</b> Windblown devices, such as pennants, flags, banners (that are not temporary signs) and balloons/inflatables.</p> <p><b>7.</b> Signs located in the public-right-of-way, except for signs installed by a governmental entity for the purpose of ensuring public safety or managing traffic flow.</p> <p><b>8.</b> Stretchers.</p> <p><b>9.</b> Signs having flashing, mechanical, strobe or blinking lights or moving parts, including a Digital Display defined in Section 14.4.2 of the Code.</p> <p><b>10.</b> Supergraphic Displays.</p> <p><b>B. Additional Sign Regulations.</b></p> <p><b>1. Regional and Community Commercial Areas.</b></p> <p>a. Wall Signs.</p> <p>(i) Number of Signs. A maximum of one wall sign per tenant is permitted on a building's Tenant Frontage.</p> <p>(ii) In addition to the one wall sign permitted above, a second wall sign is permitted on a secondary frontage for the building (not necessarily part of the tenant space) that faces an alley or street other than the Tenant Frontage, or faces a parking lot.</p> <p>(iii) Area. Notwithstanding LAMC Chapter I Section 14.4.10.D. and Chapter IX, Article 1, Division 62, Section 91.6211 to the contrary, the sign area of all wall signs on the building for the tenant, shall not exceed two square feet for each one foot of primary Tenant Frontage.</p> <p>(iv) Projections. Notwithstanding LAMC Chapter I, Section 14.4.10.D. and Chapter IX, Article 1, Division 62, Section 91.6211 to the contrary, no wall sign may project from a building face more than 12 inches, or above the lowest elevation of the roof eave visible from the street.</p> <p>(v) New or remodeled parapet walls to be used for signage above the roofline shall be limited to no more than 50 percent of the height of the first floor.</p> <p>b. Monument Signs.</p> <p>(i) Number of Signs. Notwithstanding LAMC Chapter I, Section 14.4.8 to the contrary, no more than one monument sign shall be permitted per 200 feet of primary street frontage.</p> <p>(ii) Landscaping. Monument signs shall be located in maintained landscaped areas which are equal to or greater in area than the dimensions of the face of the sign.</p> <p>(iii) Height. Notwithstanding LAMC Chapter I, Section 14.4.8 to the contrary, no monument sign may exceed six feet in height measured from grade.</p> <p>(iv) Total Area. The total area of each side of the monument structure shall not exceed 60 square feet.</p> <p>c. Projecting Signs.</p> <p>(i) Number of Signs. No more than one projecting sign shall be permitted for each building.</p> <p>(ii) Area. Notwithstanding LAMC Chapter I, Section 14.4.9 and Chapter IX, Article 1, Division 62, Section 91.6212 to the contrary, the sign area of a projecting sign shall be limited to 16 square feet.</p> <p>(iii) Location. Projecting signs may only be placed at a public entrance to a building where the entrance fronts on a public street, private walkway, plaza, or alley.</p> <p>(iv) Height. No projecting sign shall extend above the lowest point of the roof eave visible from the street.</p> <p>(v) Projections. Notwithstanding LAMC Chapter I, Section 14.4.9 and Chapter IX, Article 1, Division 62,</p>
---	--	--



Section 91.6212 to the contrary, no projecting sign shall project more than 48 inches from the building face or a distance from the building face equal to one-half of the width of the adjacent public sidewalk or walkway, whichever is less.		2. <b>Discretionary Review.</b> A determination for a Project Compliance, Project Adjustment, or Project Exception under this Specific Plan is considered discretionary for purposes of CEQA Guidelines Section 15060(c)(1).	Engineering if the Project is located within 370 feet, as measured from the lot line, after dedications, of any intersection identified in Subdivision 12.C.3. For the purposes of this paragraph, the procedures in LAMC Section 12.37 shall be followed. Notwithstanding LAMC Section 12.37.H, the street improvement standards in the Mobility Plan 2035 shall be utilized, to the extent feasible, for any improvements of streets. The appeal procedure described in LAMC Section 12.37.I may also be used for review of improvements required pursuant to this section on the basis of claims that the requirements pose an unreasonable hardship or violate any person's constitutional rights.
d. Temporary Signs.		C. Filing requirements shall be provided in online filing forms provided on the Department of City Planning website.	3. <b>Traffic Study.</b> The Applicant shall submit a Traffic Study for the Project, if required by the Department of Transportation based upon its Traffic Assessment of the Project, according to current Department of Transportation Traffic Study guidelines.
(i) Construction Signs.	1. Number of Signs. No more than one non-illuminated construction sign ( <i>i.e.</i> , a temporary sign announcing and identifying a future use or Project under construction) shall be permitted for each lot frontage for which a building permit has been issued for a Project on the lot. Construction signs are permitted on a temporary basis only and notwithstanding LAMC Chapter I, Section 14.4.17 and Chapter IX, Article 1, Division 62, Section 91.6201 to the contrary, shall be removed prior to the issuance of a certificate of occupancy or within 30 days of completion of the Project, whichever is sooner.	D. <b>Filing Requirements for Projects Requiring Multiple Approvals.</b> When an applicant applies for any discretionary approval under the LAMC zoning regulations for a property located in whole or in part within the Specific Plan boundaries, the applicant shall also apply for a Specific Plan approval pursuant to this Section. Discretionary Review for a Project Compliance, and any other discretionary approval shall be processed pursuant to the procedures in LAMC Chapter 1A, Section 13A.2.10, if applicable. Projects subject to LAMC Chapter 1A, Section 13A.2.10 do not qualify for Administrative Review.	D. <b>Mitigation of Project-Related Traffic Impacts.</b> Prior to the issuance of a building permit, foundation permit, excavation permit or grading permit for a Project with significant traffic impacts as determined by the Department of Transportation, the Applicant, at his, her or its own expense, shall comply with the following regulations:
2. Area and Height. Construction signs shall not exceed 25 square feet in sign area and 15 feet in height.		E. <b>Modifications and Appeals:</b>	1. <b>Physical Transportation Improvements.</b> The Applicant shall implement or otherwise establish suitable guarantees to implement traffic and parking mitigation measures at adjacent intersections and streets, as determined by the Departments of Transportation and City Planning, including those street dedications as may be required.
(ii) Banners. A maximum of one banner of no more than 100 square feet shall be permitted to announce events, provided they are not installed more than 30 days preceding the event and are removed ten days following the event. No more than two banners per year per site shall be permitted.		1. Project modifications are processed under LAMC Chapter 1A, Section 13B.5.4	2. <b>Transportation Demand Management Program.</b> The Applicant shall implement or otherwise establish suitable guarantees to implement a Transportation Demand Management (TDM) Program to reduce Project Trips as determined by the Departments of Transportation and City Planning according to the following requirements:
(iii) Small Signs in Store Fronts. Small signs in store fronts, that can display store hours or other noncommercial content, shall be permitted so long as they are placed in the front door or window closest to the front door and do not exceed three square feet in area.		2. Appeals may be taken on any decision of the Director of Planning or any determination of the General Manager of the Department of Transportation made under this Specific Plan. Appeals are processed as described in LAMC Chapter 1A, Section 13A.2.8.	a. Preliminary TDM Plan. Prior to the issuance of any building permit, demolition permit, excavation permit, foundation permit, grading permit, or sign permit, the Applicant shall submit a preliminary TDM Plan to the Department of Transportation. This TDM Plan shall address the Project's unique characteristics and provide detailed measures to achieve and maintain an Average Vehicle Ridership (AVR) goal of at least 1.5, for all uses, except Shopping Centers and retail businesses, as defined in SCAQMD's Regulations within five years of the issuance of any temporary or permanent certificate of occupancy. The preliminary TDM Plan shall include the following elements:
e. Other Signs. A sign, which can display time or temperature or other noncommercial content, that is not placed on a building roof, shall be permitted, provided it has no blinking lights, includes no advertising, the face of the sign is no larger than 16 square feet in area, and the sign conforms to the requirements for projecting signs.		F. <b>Design Guidelines.</b> For Discretionary Review of Projects, the City Planning Commission shall adopt by resolution permanent design guidelines for the Ventura-Cahuenga Boulevard Corridor Specific Plan to address the matters provided below:	(i) Building and site design to facilitate trip reduction such as convenient loading/unloading for high occupancy vehicles (HOV), on-site transit stops and bicycle rider facilities and preferential parking for car/vanpoolers.
2. <b>Neighborhood and General Commercial Plan Designation Areas.</b>		1. Compatibility between the proposed Project, the adopted Community Streetscape Plan and existing development in the Specific Plan area.	(ii) Consideration of establishment and participation in a Transportation Management Organization (TMO) that shall develop and implement ridesharing and Transportation Demand Management related activities within the Specific Plan area.
a. The regulations in Subdivision 8.B.1 above are applicable in Neighborhood and General Commercial Plan Designation areas. However, pole signs shall be permitted as described below.		2. Flexibility in implementing guidelines to avoid excessive architectural uniformity.	(iii) Establish a rideshare coordinator and develop methods to provide ridesharing information and services to employees.
b. Pole Signs.		3. Detail and Ornamentation.	(iv) Trip reduction incentives.
(i) Number of Signs. No more than one pole sign for each lot shall be permitted. For Shopping Centers, only one pole sign per lot frontage shall be permitted, regardless of the number of individual lots in the Shopping Center.		4. Decorative Roofs.	(v) Measures to enforce TDM Plans on tenants, such as lease terms and conditions.
(ii) Area. Notwithstanding LAMC Chapter I, Section 14.4.12 to the contrary, no pole sign shall exceed 35 square feet in sign area, for each face of the sign.		5. Compatibility of Colors.	(vi) Cooperative TDM Plan among tenants as alternative to individual tenant TDM Plans.
(iii) Location. No pole sign shall be permitted on corner lots.		6. Compatibility of Materials.	(vii) Parking cash-out option.
(iv) Height. Notwithstanding LAMC Chapter I, Section 14.4.12 to the contrary, no pole sign shall be greater than 20 feet in height.		7. Application of Glass.	(viii) TDM Plan monitoring reports.
(v) Landscaping. Pole signs shall be located in maintained landscaped areas which are equal to or greater in square footage than the total surface area of the face(s) of the sign.		8. Walls.	b. Final TDM Plan. At least 60 days prior to the issuance of any certificate of occupancy, the Applicant shall submit a final TDM Plan to the Department of Transportation for its approval. The final TDM Plan shall include:
C. <b>Multiple Tenant Shopping Centers.</b> In addition to Subsections 8.A and 8.B above, the provisions in this subsection apply to multiple tenant shopping centers, for which the Applicant has requested a sign permit.		9. Landscaping.	(i) Changes requested by the Departments of Transportation and City Planning;
The type of sign ( <i>e.g.</i> , channel, cabinet, illuminated), the sign's overall design, and the color of the sign or signs, shall be consistent with other signage on the building(s) within the shopping center, as determined by the Director of Planning.		10. Signs.	(ii) Changes, if any, in incentives proposed by Applicant;
D. <b>Exceptions.</b> The provisions of this Section shall not apply to any sign required by law or by a governmental agency.		11. Compatibility with Streetscape.	(iii) Tenant TDM Plans; and
E. <b>Amortization of Signs.</b>		Unless and until the City Planning Commission adopts permanent design guidelines for the Ventura-Cahuenga Boulevard Corridor Specific Plan area, the Director shall utilize the Citywide Design Guidelines for Discretionary Reviews pursuant to Subsections 9.B, 9.D, or 9.E.	(iv) Cooperative TDM Plan among tenants, if any, with letters of commitment.
1. All signs rendered nonconforming by this Section shall be completely removed from the Specific Plan area within five years from the effective date of this Specific Plan; provided, however, that a funding source is established for the purpose of paying just compensation to the owner of the sign. This provision shall not apply to a sign which qualifies as an "advertising display" as defined in Section 5202 of the State of California Business and Professions Code.		G. <b>Fees.</b> The filing fees for a Project Compliance, Modification of Entitlement, Project Adjustment, Project Exception, Specific Plan Amendment, and Specific Plan Interpretation shall be in accordance with LAMC Section 19.01.	c. TDM Plan Enforcement. The Applicant or successor in interest must submit an annual TDM status report for at least five years. The reports and any TDM Plan revisions shall be submitted within 30 days of the due date. Failure to do so shall constitute non-compliance which will subject the Applicant to sanctions, after due notice and hearing, by the City Council acting upon the recommendation of the Department of Transportation. The sanctions may include, but not be limited to, revocation of any credits allowed based on the TDM Plan and drawing on the letter of credit established to guarantee the TDM Plan to fund or reimburse the City's cost of implementing alternative mitigation measures in lieu of the TDM Plan.
2. If a nonconforming sign has been damaged or partially destroyed by fire, flood, earthquake or other natural disaster, to the extent of more than 50 percent of its replacement value at the time of the damage or destruction, the damage or destruction is other than facial copy replacement, and the sign cannot be repaired within 30 days of the date of the damage or destruction, then the sign shall be totally removed within 45 days of the date of the damage or destruction.		Section 10. <b>TRANSPORTATION MITIGATION STANDARDS AND PROCEDURES</b>	3. <b>Guarantee of Mitigation Measures.</b> Prior to the issuance of any building permit, demolition permit, excavation permit, foundation permit, grading permit, or sign permit, the Applicant shall guarantee completion of the required transportation mitigation measures to the satisfaction of the Departments of Transportation and City Planning. The guarantees may consist of one or more of the following:
3. Ninety days after the cessation of a business activity, service, or product, whose sign was lawfully installed, any related signs shall be removed, or the face of the sign shall be removed and replaced with blank panels or shall be painted out. This provision shall not apply to a sign which qualifies as an "advertising display" as defined in Section 5202 of the State of California Business and Professions Code.		A. <b>Limitations and Exemptions.</b>	a. Bonded construction B-Permits for improvements on City rights-of-way.
4. Existing, non-conforming pole signs serving current businesses may be refaced or remodeled provided they are no greater in height, nor of greater area than the original pole sign, the sign remains in the same location, and the refacing or remodeling is compatible with the Ventura-Cahuenga Boulevard Corridor Specific Plan Procedures Manual and done pursuant to a sign permit.		1. <b>Limitations.</b> Unless any required environmental review concludes that the mitigation measures proposed by the Applicant are sufficient to reduce the traffic impacts to a level of insignificance, no building permit, demolition permit, excavation permit, foundation permit or grading permit shall be issued for:	b. Encroachment Permits for improvements on State rights-of-way.
		a. Any Project with a floor area of 10,000 square feet or more; or	c. Cash payments for Automated Traffic Surveillance and Control (ATSAC) system improvements.
		b. Any Project which includes a Convenience Market, fast food restaurant or gas station; or	d. Irrevocable letter of credit for transit and TDM Plans.
		c. Any Project which includes a retail or service establishment which has a Drive-Through or external automatic teller machine (ATM) facility.	Prior to the issuance of any certificate of occupancy, the Applicant shall have completed all required transportation mitigation, including the construction of street and highway improvements.
		If the Department of Transportation, as part of the environmental review process, determines that the Project's proposed mitigation measures are not adequate to reduce the impacts to a level of insignificance, then the Department may recommend an increase in mitigation measures and/or a reduction in size of the Project and/or a limitation on the proposed land uses to the Applicant.	4. <b>Projects with More than 500 Trips.</b> In addition to the above requirements applying to all Projects, as part of the Discretionary Review, the Departments of Transportation and City Planning may require an Applicant to submit a Phasing Program for Projects which generate more than 500 Trips. The Phasing Program must include a proposed construction schedule and identify the specific methods and agents responsible for implementation of the required mitigation measures, as well as all required public agency decisions and decision-makers needed for this implementation. The Departments of Transportation and City Planning may require the Applicant, upon receipt and review of the proposed Phasing Program, to implement the recommendations of that proposed Program. The Department of Transportation General Manager shall not approve any subsequent phase of a Project until the General Manager, with the concurrence of the Department of City Planning, is satisfied that the transportation impacts of the prior Phase of Development have been adequately mitigated.
		2. <b>Exemptions.</b> The following Projects are exempt from the requirements of this Section:	5. <b>Inadequate Mitigation.</b> If the Department of Transportation, as part of the environmental review, determines that the Applicant's proposed mitigation measures are not adequate to reduce the impacts to a level of insignificance, then the Department may recommend an increase in mitigation measures and/or a reduction in size or limitation on the proposed land use to the Applicant.
		a. Single-family dwellings.	
		b. Interior remodeling or tenant improvement within a Shopping Center provided that no Drive-Through or ATM addition is involved.	
		B. <b>Project Trip Calculation.</b> The Department of Transportation shall establish the number of Trips for a Project. Project Trips shall be calculated based on Trip Generation Formulas and/or Table provided in technical references published by the Institute of Transportation Engineers (ITE) and other transportation and traffic engineering industry sources. Where a Project has more than one use, the Trips shall be calculated by adding together the Trips generated by each use. When a Project includes a use that is not in the Trip generation publications defined above, the Department shall use reasonable methods to establish the appropriate number of Trips for that use.	
		C. <b>Review of The Transportation Impacts.</b> The Department of Transportation shall issue a Preliminary Traffic Assessment for each Project which either has a floor area of 10,000 square feet or more; or is a Convenience Market, fast food restaurant or gas station; or is a retail or service establishment use which has a Drive-Through or external automatic teller machine (ATM) facility. Prior to the issuance of a building permit, demolition permit, excavation permit, foundation permit, grading permit, or sign permit for a Project, the Applicant shall comply with the following requirements to the satisfaction of the Department of Transportation.	
		1. <b>Project Application Fee.</b> Applicant shall submit an application including Project plans to the Department of Transportation for its review of the number of Trips to be generated by the Project and pay the application fee to cover the cost for review of the Project according to the following fee schedule:	
		a. For Projects with 42 or fewer Trips where a Traffic Assessment is not required and where no street dedications or improvements or PIA Fee is required, the fee for review shall be \$200.	
		b. 42 or Fewer Trips. For Projects with 42 or fewer Trips where a Traffic Assessment is not required and where street dedications or improvements or a PIA Fee are required, the application fee shall be \$400.	
		c. 43 or More Trips. For Projects with 43 or more Trips where a Traffic Assessment is required and where street dedications or improvements or a PIA Fee may be required, the application fee shall be \$500.	
		d. 43 or More Trips and Traffic Study. For Projects with 43 or more Trips and where the required Traffic Assessment indicates significant transportation impacts and where review of mitigation measure designs is required and where street dedications or improvements or PIA Fee may be required, the Applicant shall pay for a review of the Traffic Study to the Department of Transportation. This fee shall be \$2,100 plus \$50 for each 1,000 square feet of floor area, with the fee not to exceed \$25,000. Payment of the fee in Paragraph (c) above shall be credited to the fee required in this subdivision. For purposes of this regulation, significant transportation impacts means the transportation impact, measured either as an increase in volume to capacity (V/C) ratio at an intersection, or an increase in the number of average daily vehicle trips (ADT) on a local residential street, which equals or exceeds the following significant thresholds, as determined by the Department of Transportation.	
		(i) At an intersection:	
		If Final V/C is	Significance Threshold
		0.701 - 0.800	0.04
		0.801 - 0.900	0.02
		0.901 or greater	0.01
		(ii) On a residential street:	
		If Final ADT is	Significance Threshold
		1,000 or greater	12.5% of Final ADT
		2. <b>Highway Dedication and Improvement.</b> The Applicant shall make street and highway dedications and improvements to the satisfaction of the Department of Transportation and the Bureau of	
		</	



2. **Installment Option.** Pay a deposit equal to 20 percent of the PIA Fee prior to the issuance of the building permit, demolition permit, excavation permit, foundation permit, grading permit, or sign permit. The Applicant shall pay the balance of the PIA Fee including accrued interest, within four years after the date on which the cash deposit was due. Those payments shall be made in four equal annual installments.

If the Applicant uses a covenant and agreement as security, then the Applicant shall record that instrument in the County Recorder's Office. The recorded covenant and agreement may be terminated and removed by the Department of Transportation so long as all PIA Fee payments have been received.

If the Applicant chooses the deferred payment plan in option (2) above, the Applicant shall, in conjunction with that choice, provide security for payment of the balance due to the City in the form of either a bond, a letter of credit, or an executed covenant and agreement which runs with the land, to the satisfaction of the Department of Transportation. Payment of the balance of the PIA Fee, including interest due, shall be made according to the schedule above. However, if an Applicant chooses the deferred payment plan and decides to prepay in advance of the schedule, then the only interest due shall be that which has accrued at the time of payment of the balance.

If the Applicant chooses to pay under option (2) above, interest shall begin to accrue on the cash deposit due date, and shall be compounded annually beginning on the anniversary of the date the first payment is due. The initial interest rate shall be the effective yield that the Los Angeles City Treasurer is obtaining on the City's investment pool as reported to the City Council for the month preceding the date of issuance of the building permit. The interest rate shall be adjusted annually and shall be the effective yield on the City's investment pool as reported for the month preceding the anniversary date of the building permit issuance date.

C. Calculation of the PIA Fee.

1. **PIA Fee Formula.** The PIA Fee shall be calculated based on the following formula.

PIA FEE = (FA x FR) + P  
Where FA = Floor Area in square feet  
FR = Community PIA Fee Rate per PIA Fee Table  
P = Drive-Through Convenience Premium, if applicable

2. **Fee Rates and Premiums.** The fee rates and use premiums listed in the following PIA Fee Table shall be used in the calculation of the PIA Fee. The City Council may revise the PIA Fee Table based upon the recommendation of the Department of Transportation.

PIA FEE TABLE

LAND USE CATEGORY (Check with DOT for land uses not listed)	COMMUNITY PIA FEE RATE (\$ Per Square Foot of Floor Area)					DRIVE-THROUGH CONVENIENCE PREMIUM*
	WOODLAND HILLS	TARZANA	ENCINO	SHERMAN OAKS	STUDIO CITY and CAHUENGA PASS	
CATEGORY A College Hospital Industrial Institutional Manufacturing R & D Lab School Sound Studio Storage Rental Warehouse	\$0.56	\$1.00	\$0.97	\$1.32	\$0.72	\$0.00
CATEGORY B Business Park Hotel Motel Office	\$1.05	\$1.89	\$1.83	\$2.47	\$1.36	\$0.00
CATEGORY C Bank Car Wash Cinema Convenience Mkt. Credit Union Gas Station Retail Savings & Loan Service Shopping Center Supermarket Theater	\$1.94	\$3.45	\$3.34	\$4.52	\$2.49	As specified: \$20,000 \$15,000 -- \$12,000 \$20,000 \$15,000 -- \$20,000 -- -- --
CATEGORY D Café Clinic Gym Health Club Medical Office Restaurant	\$2.17	\$3.88	\$3.77	\$5.09	\$2.80	As Specified: -- -- -- -- -- -- \$20,000

\*NOTE: The Drive-Through Convenience Premium is a fixed amount charged per business, regardless of size. It is added only when a Drive-Through Establishment or external ATM is included in a restaurant or a Category C land use. Car washes, Convenience Markets and gas stations are always charged this premium.

3. **Annual Indexing.** For the Project Impact Assessment Fee levied pursuant to this Specific Plan to keep pace with the cost of the improvements and services, including land acquisition and transportation mitigation, the fee rates listed in the PIA Fee Table shall be periodically increased (or decreased) as follows.

The PIA fee rates listed in the PIA Fee Table shall be increased (or decreased) as of July 1 of each year by the amount of the percent increase (or decrease) in the City Building Cost Index as determined by the Department of Transportation. To reflect the revised fee rates, a new PIA Fee Table shall be published by the Department of Transportation in a newspaper before July 1 of each year.

If the Department of Transportation determines that the City Building Cost Index does not adequately reflect the actual increase in costs, then the Department shall recommend to the City Council, based on a written report, that the City Council adopt different cost figures. Upon receipt of the report, and after public hearing, the City Council may, by resolution, adopt these different cost figures to be used for adjustment of the PIA fee rates.

4. **Potential Adjustments of Fee Rates.** The PIA fee rates may be adjusted by the City Council independent of the annual indexing mandate based on whether or not an Assessment District is established by the City Council for a Community or a portion of a Community to fully or partially fund the Specific Plan improvements and services. The PIA Fee shall be reduced for those Projects within the Assessment District to the extent that the assessment generates funds.
5. **Responsible Agency.** The City agency responsible for calculating, receiving, recording and depositing the PIA Fee is the Department of Transportation.

- D. **Adjustments to the PIA Fee.** The PIA Fee, as calculated above, shall be modified for any of the following:

1. **Existing Use Credit.** The Department of Transportation shall reduce the PIA Fee based on a credit for existing land uses on the same lot. For the purpose of this credit, "existing" shall be defined as any legally-permitted occupancy on the same lot for a minimum of one year between November 9, 1985 and the date of review by the Department of Transportation. The amount of this credit is calculated by applying the PIA Fee formula to the existing use. Existing Use Credit cannot be transferred to any other lot.

2. **The PIA Fee For Pedestrian Serving Uses Tier I and Tier II.** The PIA Fee for Pedestrian Serving Uses - Tier I shall be calculated by multiplying the total floor area devoted to Pedestrian Serving Uses placed at the Ground Floor in Pedestrian Oriented Areas by 50 percent of the rate as set forth in the formula in Subsection 11.C above. Any application for this adjustment shall be accompanied by a covenant and agreement which runs with the land guaranteeing that at least 75 percent of the frontage of the building shall be restricted to retail or Pedestrian Serving Uses. The covenant and agreement shall run with the land. It shall be binding on future owners, successors, heirs, or assignees of the owners. It shall be executed by all fee owners of the property, approved by the Department of City Planning and then recorded with the County Recorder. The Applicant shall deliver a certified copy to the Departments of City Planning, Building and Safety and Transportation prior to the issuance of any building permit. Upon a change of use from Pedestrian Serving Uses to a use or uses which are not so designated in this Specific Plan, the property shall no longer qualify for the prior fee adjustment. The Department of City Planning shall terminate the covenant and agreement upon payment of the PIA Fee as recalculated by DOT for non-Pedestrian Serving Use or Uses.

The PIA Fee rates for Pedestrian Serving Uses - Tier II, shall be as set forth in the PIA Fee Table. No reduction in the PIA Fee shall be permitted for those uses.

- E. **In Lieu Credits.** The PIA Fee may be further reduced through an In Lieu Credit for Specific Plan improvements and services completed or guaranteed by the Applicant. However, In Lieu Credit for a particular item

of improvement or service, as listed in Section 12, shall not exceed that item's percentage allocation in relation to the PIA Fee, as established in the Specific Plan Revenue Fund Ordinance.

1. The Department of Transportation shall calculate In Lieu Credits for all or a portion of the cost of transportation improvements guaranteed or completed by the Applicant, if these improvements are included in the cost analysis for the PIA Fee. The proposed improvements are listed in Section 12. The amount of In Lieu Credit shall be credited at the time the building permit is issued.
2. The Applicant shall be required to prepare preliminary plans and a detailed cost of the qualifying transportation improvements to the satisfaction of the Department of Transportation and City Engineer. The Department of Transportation shall approve credit for the B-Permit construction costs, including an additional 15 percent for design and contingency costs as approved by the City Engineer.
3. The total PIA Fee, after deducting any applicable In Lieu Credits, shall be paid pursuant to the procedures in Subsection 11.B.
4. **Restrictions on Use of In Lieu Credit.**

a. Maximum Amount Usable. The total amount of In Lieu Credit that may be applied toward the PIA Fee shall not exceed the net PIA Fee payable after deducting the Project's existing use credit and fee exemption.

b. Validity Period. Any amount of In Lieu Credit in excess of the net PIA Fee payable may be applied toward any subsequent PIA Fee assessment on the same parcel of real property, so long as the subsequent PIA Fee is being assessed for a Project that will be permitted within five years of the original grant of In Lieu Credit.

F. Appeals of the PIA Fee.

1. The City Council may hear appeals from decisions by the Departments of Transportation, or the Director of Planning relative to the PIA Fees assessed for Projects for which a covenant and agreement was recorded pursuant to this Specific Plan (including prior versions of the Specific Plan), or the Ventura-Cahuenga Boulevard Interim Control Ordinance. If a person subject to a PIA Fee believes an error was made, then he or she may appeal the respective Department's decision to the City Council. The General Manager of DOT with the assistance of the Director of Planning or their designees shall prepare and present to Council a report detailing the basis for DOT's action and recommendations.
2. The appeal shall be in writing upon forms provided by DOT and shall be accompanied by the appeal fee established by LAMC Section 19.01 and paid to DOT. The appeal shall set forth specifically the basis of the appeal and the reasons why the determination should be reversed or modified. The appeal shall be filed within 30 days from the date of mailing (by certified mail) of the payment notice sent by the DOT after the effective date of this amendment.
3. The procedures and time limits for an appeal shall be the same as those set forth in LAMC Chapter 1A, Section 13A.2.8.
4. **Appeal Findings.** An appeal of the PIA Fee may be granted if one or more of the following findings is made:

a. That the assessed PIA Fee is based on an incorrect interpretation of land use;

b. That the assessed PIA Fee is based on an incorrect calculation of the PIA Fee;

c. That the City erred in interpreting or applying the provisions of the Specific Plan.

Section 12. PIA FEE-FUNDED IMPROVEMENTS AND SERVICES

- A. **Exclusivity.** The funds collected as Project Impact Assessment (PIA) Fees shall be used exclusively for the improvements and services listed in this Section, or as amended by the City Council upon recommendation by the Director of Planning and the General Manager of the Department of Transportation.
- B. **Findings for Use of Fund.** The funds collected as Project Impact Assessment Fees can be used for community-wide or corridor-wide improvements or services, listed in this Section so long as the Director of Planning and the General Manager of the Department of Transportation jointly make the following findings:

1. The improvement or service to be funded will mitigate the cumulative adverse impacts of new development within the Specific Plan area and the Ventura-Cahuenga Boulevard Corridor Plan Review Board (Plan Review Board or PRB) has reviewed and its input was taken into consideration regarding the extent of the improvement; and

2. The improvement or service to be funded does not involve maintenance of existing facilities; and

3. The street improvement or service to be funded is made only to public streets and highways, not to private streets or alleys or state freeways; and

4. The funding of transit programs includes only capital expenditures and not operating and maintenance expenditures.

- C. **Phase I Improvements and Services.** The following are the community-wide and corridor-wide improvements and services proposed under Phase I of the Specific Plan program:

1. **Transit/TDM/TMO** - Local public transit, TDM programs, and TMO programs;
2. **Off-street Parking** - Peripheral parking lots or structures to serve each of the six communities; and
3. **Intersection Improvements** - Right-of-way acquisition, intersection flaring and signal improvements at nineteen intersections as listed below. The Department of Transportation shall review intersection improvements on a case-by-case basis, and may do so with the assistance of the Plan Review Board:

Cahuenga Pass

- a. Lankershim Boulevard and Ventura Boulevard

Studio City

- b. Tujunga Avenue and Ventura Boulevard

Sherman Oaks

- c. Woodman Avenue and Ventura Boulevard
- d. Beverly Glen Boulevard and Ventura Boulevard
- e. Kester Boulevard (West Jog) and Ventura Boulevard

Encino

- f. U.S. Route 101/Interstate 405 Ramps, Sherman Oaks Avenue and Ventura Boulevard
- g. Balboa Boulevard and Ventura Boulevard
- h. White Oak Avenue and Ventura Boulevard

Tarzana

- i. Lindley Avenue and Ventura Boulevard
- j. Reseda Boulevard and Ventura Boulevard
- k. Vanalden Avenue and Ventura Boulevard
- l. Tampa Avenue and Ventura Boulevard

Woodland Hills

- m. Winnetka Avenue and Ventura Boulevard
- n. Canoga Avenue and Ventura Boulevard
- o. DeSoto Avenue and Ventura Boulevard
- p. Topanga Canyon Boulevard and Ventura Boulevard
- q. U.S. Route 101 Ramps near Shoup Avenue and Ventura Boulevard
- r. Shoup Avenue and Ventura Boulevard
- s. Fallbrook Avenue and Ventura Boulevard

4. **Plan Administration.** Up to 10 percent of PIA Fee revenues collected each year may be used for administering the Specific Plan, including but not limited to Project reviews, program implementation, monitoring, analysis, evaluation and reporting on the performance of the Specific Plan.

Section 13. PRIOR PROJECTS PERMITTED

- A. **Prior Projects Subject to the PIA Fee.** Both ICO and Prior Specific Plan (PSP) Projects shall be subject to the Specific Plan's PIA Fee.

1. **PIA Fee Calculation.** The Department of Transportation shall calculate the amount that each ICO or PSP Project Applicant or successor in interest shall be charged based on the provisions of Section 9, including any fee adjustments applicable to the Project.

2. **Collection of PIA Fees.** The Department of Transportation shall collect all PIA Fees assessed and outstanding on ICO Projects, and draw the amount equal to the PIA Fee upon any outstanding letters of credit or bonds established by PSP Projects to guarantee payment of the PIA Fee.

- B. **ICO Project Payment Options.** If a person received an approval for a Project between November 9, 1985 and February 15, 1991, pursuant to the procedures set forth in Ordinance Nos. 166,313, 165,290, 162,907, 160,406, or 160,514 and signed a covenant and agreement promising to pay the PIA Fee, then that person or any successor in interest shall pay this amount according to one of the following payment plans, at their option:

1. Pay the PIA Fee in one lump sum cash payment no later than 90 days after the date the Department of Transportation mailed, by certified mail, the notice to pay the PIA Fee or, if an appeal was filed within the time limits set forth in this Specific Plan, no later than 30 days after the date the determination on the appeal becomes final. The Applicant who chooses to pay under this option shall be obligated to pay only 95 percent of the PIA Fee assessed.
2. Pay in accordance with the 20 percent down payment plus the four equal installments payment schedule established in Section 11.

- C. **Refund of Overpayments.** ICO Project Applicants or successors in interest who have paid PIA Fees based on Trips and PSP Project Applicants will be refunded the amount paid in excess of the corresponding PIA Fee based on square feet of floor area, as set forth in the PIA Fee Table of this Specific Plan, and the recalculation made by the Department of Transportation.

1. **Refund Amount.** The Department of Transportation shall determine the amount that will be refunded for each ICO and PSP Project.
2. **Claims for Refund.** Any person may file a claim for refund of PIA Fees paid in excess of current PIA Fees on forms and according to procedures to be provided by the Department of Transportation. Each claimant must present proof of the PIA Fee amount paid and a copy of the current PIA Fee notice.

3. **Refund Recipient.** Refunds will be paid only to the person(s) or entity named in the official receipt issued for payment of the PIA Fee, regardless of who filed the claim for refund, unless otherwise ordered to do so by a court of competent jurisdiction.

- D. **PIA Fees Already Paid or Guaranteed.** An ICO Project for which the PIA Fee has been fully or partially paid, or a PSP Project for which the PIA Fee has been fully paid or guaranteed through a letter of credit will not be reassessed a current PIA Fee based on floor area if that current fee is greater than the PIA Fee. The PIA Fee, as previously assessed, will be the current PIA Fee for that Project.

- E. **Appeals for Prior Permitted Projects.** An appeal for a prior permitted Project shall be pursuant to Subsection 11.F of this Specific Plan.

Section 14. PUBLIC RIGHT-OF-WAY-IMPROVEMENTS

A. Interim Streetscape Plan.

1. Until the City Planning Commission adopts revised community streetscape plans for the Specific Plan area, the Envicom Corporation's August 1989 report entitled, "Ventura-Cahuenga Boulevard Corridor Specific Plan Study: Urban Design Recommendations," shall be the interim streetscape plan for the Specific Plan area.
2. In granting a Discretionary Review pursuant to Subsection 9.B, 9.D, or 9.E, the City may, to the extent otherwise permitted by law, include requirements to encourage pedestrian alternatives to automobile driving. These requirements may include a program of urban design improvements based on the interim streetscape plan described above or the adopted community streetscape plan. These improvements are intended to differentiate each of the six communities in the Specific Plan area, and within each community, the different commercial land use designations shown on each community plan map.
3. This interim streetscape plan shall be used by the Department of City Planning to review the design of private Projects and to the extent permitted by law, by all agencies of the City when reviewing public improvements in the Specific Plan area.
4. The interim streetscape plan shall include the preservation of the existing palm trees on Ventura Boulevard in Studio City between Carpenter Avenue and Whitsett Avenue.

- B. **Community Streetscape Plan.** Upon approval by the City Planning Commission, Board of Public Works, and Cultural Affairs Commission, each community streetscape plan shall provide guidelines for all streetscape improvements.

- C. **General Provisions.** To the extent feasible, the following provisions shall apply until the City Planning Commission adopts community streetscape plans for Sherman Oaks, Encino, and Studio City:

1. Street Trees.

- a. Street trees shall be of at least a 36-inch box size at the time of planting. All street trees shall be approved by the Urban Forestry Division of the Bureau of Street Services. In selecting types of trees and standards for spacing between trees, factors such as the appearance, shade producing quality, smog tolerance, irrigation requirements, and ability to withstand heavy winds shall be considered. The streetscape scheme for each community will include a detailed public landscaping plan, including a list of recommended trees.
- b. Clusters of accent trees for architectural treatment shall be provided at key entries, intersections, or activity centers to identify these as special places in the Specific Plan area when to do so will not obstruct corner visibility.
- c. Palm Trees. The existing palm trees in Studio City have created a distinctive image for the Studio City Community and shall be preserved. The Studio City Community streetscape plan shall incorporate the existing palm trees along with additional plantings on Ventura Boulevard in Studio City between Carpenter Avenue and Whitsett Avenue into a comprehensive program to enhance the character and environment of this Community.

2. **Planter Boxes.** Planter boxes and other landscaping shall be installed along the sidewalks and plazas where there is sufficient width to maintain and encourage the flow, as well as safety of pedestrians. Placement of these planter boxes shall be subject to the approval of the appropriate City agencies. Planter boxes shall be built in a sturdy manner and utilize common materials and colors. Sand blasted or textured concrete with tile or color accents may be considered.
3. **Sidewalks.** Sidewalks, crosswalks, and related pedestrian elements shall comply with Title 24 of the State of California Code of Regulations and the standards of the Department of Public Works, Bureau of Engineering and the Department of Transportation regarding design and width. They should be paved to create a distinction between each of the six communities in the Specific Plan area. Their design shall incorporate the use of texture, pattern, and may incorporate color. Aggregate, sandblasted, or scored concrete and brick pavers are examples of materials which may be used. The design may vary patterns to emphasize key locations (i.e., transit stops and approaches to street crossings). Materials shall be slip resistant and shall not constrain use by the visually impaired or person using wheelchairs. At intersections, crosswalks shall be paved to provide pedestrian continuity linking the sidewalks. The selected sidewalk materials and design shall be continued in the crosswalks, subject to the approval of the City Engineer.
4. **Street Furniture.** Each community streetscape plan shall include, but not be limited to, provisions for the following elements: benches, lighting, news racks, and trash receptacles pursuant to LAMC Chapter VI and community streetscape plan requirements.

Section 15. PLAN REVIEW

- A. **Ventura-Cahuenga Boulevard Corridor Plan Review Board.** Upon adoption of this Specific Plan, the City Council and Mayor shall appoint members of a Ventura-Cahuenga Boulevard Corridor Plan Review Board (Plan Review Board) as set forth in Subdivisions 2 and 4 below.

1. Authorities and Duties of the Plan Review Board.

- a. Specific Plan Development and Implementation. The Plan Review Board shall make recommendations to the Councilmembers of the Districts in which the Specific Plan is located and to the Mayor concerning the development and implementation of the Specific Plan. These recommendations shall include programming and funding mechanisms. To assist in this process, the Director of Planning and the General Manager of the Department of Transportation, or their designees, shall meet with the Plan Review Board. If the Director determines it would be of assistance to the Board, the Department of Cultural Affairs and the Bureaus of Street Lighting and Street Services shall meet with the Board.



- b. Annual Specific Plan Review. Prior to the completion of the annual report, the Plan Review Board will meet with the appointing authorities for presentation and review of the staff's proposed annual Specific Plan report.
- c. Mobility and Intersection Improvements. The Plan Review Board shall make recommendations to the appointing authorities regarding the priorities and timing of intersection improvements and mobility improvements in the Specific Plan area. To assist in this process, the Director of Planning and the General Manager of the Department of Transportation, or their designees, shall meet with the Plan Review Board. The Department of Transportation staff shall maintain records of any motions regarding transportation fund expenditures. The Department of Transportation shall also provide accounting statements of the Specific Plan Revenue Fund as appropriate for the Plan Review Board meetings. If required, the Department of Transportation staff shall draft findings with assistance from City Planning staff as needed pursuant to Subsection 12.B of the Specific Plan.
- d. Community Streetscape Plans - Design Guidelines. The Plan Review Board shall make recommendations to the appointing authorities on the implementation and amendment of community design guidelines and community streetscape plans for each community to encourage pedestrian activity.
- e. Exceptions or Amendments to the Specific Plan. When an application is made for a Project Exception or when any proposal to amend the Specific Plan is initiated, the Department of City Planning shall send the Plan Review Board Chair a copy of the proposed amendment or application within seven calendar days of the Department's receipt, and the Plan Review Board shall have 30 calendar days running concurrently with the City's process to review the matter. The Plan Review Board, at its option, may provide the appointing authorities with written recommendations and comments regarding the matter under discussion.

2. Number of Members and Composition of Membership.

- a. Appointment of Members. One member shall be appointed for each community within the Specific Plan area, as shown in Maps 1 to 14, and as defined in Subsection 1.B of the Specific Plan. Members shall be appointed by the Councilmember who represents the majority of land within the Specific Plan of each respective community. One member at-large shall also be appointed by each Councilmember whose district is within the Specific Plan area. One member at-large shall be appointed by the Mayor. The Councilmembers of the Districts in which the Specific Plan is located and the Mayor shall be considered appointing authorities for purposes of this Section. The Department of City Planning shall retain a record of members' start dates and terms.
- b. Composition of Membership. Members should live in, work in, own property in, attend school in, or be involved in organizations that serve the community within the Specific Plan they represent, such as non-profit or civic organizations. The composition of the Plan Review Board should include individuals who represent the varied interests of the immediate community (e.g., business, residential, environmental, etc.). To achieve this goal, there should be at least one member who is employed in the Specific Plan area, one member who lives in the Specific Plan area, one member who owns property or a business in the Specific Plan area, one member who uses alternative modes of transportation and/or represents a non-profit that supports alternative transportation modes, one member who is a

- person with a disability and/or represents a non-profit that advocate for accessibility improvements for people with disabilities, and one member who serves the community (i.e. volunteers or serves on the board of a community organization) within the Specific Plan area. Any replacement member should maintain this composition.
3. Quorum/Action. The presence of one-half plus one of the total voting members shall constitute a quorum. An approval of any Board action shall require a majority of those present after a quorum has been declared. No member may vote by proxy.
4. Terms. Members of the Plan Review Board shall be appointed for terms of four years, with only one four-year extension permitted, if the Councilmember or the Mayor who appointed the member, so choose. Members may serve non-consecutive terms but may not serve more than a cumulative total of eight years.
5. Expiration of Term. Upon expiration of the term of any member of the Plan Review Board, the appointment for the next succeeding term shall be made by the appointing authority, ensuring compliance with Paragraph 2.b., above. No member of the Board shall serve more than two consecutive four-year terms. The Department of City Planning shall notify, in writing, the appointing Councilmember, board member, and neighborhood council for the board member's corresponding community of the upcoming expiration of term prior to the end of the member's term limit. Members of the Plan Review Board whose terms have expired shall remain members until their replacements have been appointed.
6. Vacancies. In the event a vacancy occurs during the term of a member of the Plan Review Board, the appointing Councilmember or the Mayor who appointed the member, shall make an appointment of a person to serve the unexpired term of that member, ensuring compliance with Paragraph 2.b., above.
7. Meeting Schedule. The Plan Review Board meetings shall be set by the Plan Review Board in consultation with participating City Departments. The meeting schedule should include definite dates and times for the meetings, with a minimum of one meeting per month.
8. Elections. The Plan Review Board shall elect a chair, and a first and second vice-chair at the December meeting to take office on January 1 of each year. The chair and two vice-chairs shall serve no longer than two consecutive one-year terms.
9. Meeting Records. Plan Review Board meeting discussions shall be documented, archived, and maintained by the Department of City Planning.

B. Periodic Review of the Specific Plan.

1. Annual Review of the Specific Plan. The Department of City Planning and Department of Transportation shall jointly prepare an annual review of the Specific Plan addressing issues of Specific Plan implementation, including the transit program and Specific Plan Revenue Fund.
2. Specific Plan Restudy. When Phase I as described in this Specific Plan has been reached, a restudy of all aspects of the Specific Plan shall be jointly undertaken by the Departments of City Planning and Transportation. The costs of administering and implementing the infrastructure improvements of the Specific Plan, as well as a recalculation of the remaining commercial square footage which can be absorbed by the Boulevard with extensive mitigation, shall be included in the restudy.

Section 16. ALLEY VACATIONS

Vacation of any alley within the Specific Plan area shall be in accordance with LAMC Chapter 1A, Section 13B.1.6.

Section 17. OWNER'S ACKNOWLEDGMENT OF LIMITATIONS

The Department of Building and Safety shall not issue a permit for any Project subject to and approved through Discretionary Review pursuant to Subsections 9.B, 9.D, or 9.E, until the owners of the property have executed and recorded a covenant and agreement acknowledging the contents and limitations of this Specific Plan. The covenant and agreement shall run with the land. It shall be binding on future owners, successors, heirs, or assignees of the owners. It shall be executed by all fee owners of the property, approved by the Department of City Planning, and then recorded with the County Recorder, with a certified copy delivered to the Departments of City Planning, Building and Safety, and Transportation prior to the issuance of any permit pursuant to Subsections 9.B, 9.D, or 9.E.



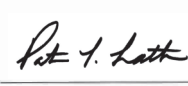

Section 18. SEVERABILITY

If any portion, subsection, sentence, clause or phrase of this Specific Plan is for any reason held by a court of competent jurisdiction to be invalid, such a decision shall not affect the validity of the remaining portions of this ordinance. The City Council hereby declares that it would have passed this Specific Plan and each portion or subsection, sentence, clause and phrase herein, irrespective of the fact that any one or more portions, subsections, sentences, clauses or phrases be declared invalid.

Section 19. PREVIOUSLY APPROVED SPECIFIC PLAN EXCEPTIONS

Any Specific Plan Exception granted prior to the effective date of this Specific Plan excepting a Project from any provisions of Ordinance Nos. 166,560, 166,837, 168,644, 171,240, 174,052 shall be deemed to be an exception from the relevant provisions of this Specific Plan.

Sec. 2. The City Clerk shall certify to the passage of this ordinance and have it published in accordance with Council policy, either in a daily newspaper circulated in the City of Los Angeles or by posting for ten days in three public places in the City of Los Angeles: one copy on the bulletin board located at the Main Street entrance to the Los Angeles City Hall; one copy on the bulletin board located at the Main Street entrance to the Los Angeles City Hall East; and one copy on the bulletin board located at the Temple Street entrance to the Los Angeles County Hall of Records.

Approved as to Form and Legality	Pursuant to Charter Section 559, I <b>disprove</b> this ordinance on behalf of the City Planning Commission and recommend that it <b>not</b> be adopted.
HYDEE FELDSSTEIN SOTO, City Attorney	
By  LILIANA M. RODRIGUEZ Deputy City Attorney	VINCENT P. BERTONI, AICP Director of Planning
Date November 17, 2025	Date <u>11-17-25</u>
File No. 17-1071-S1	
M:\Real Prop_Env_Land Use\Land Use\Liliana Rodriguez\Ordinances\Ventura-Cahuenga Boulevard Corridor Specific Plan	
The Clerk of the City of Los Angeles hereby certifies that the foregoing ordinance was passed by the Council of the City of Los Angeles, by a vote of <b>not less than two-thirds</b> of all its members.	
CITY CLERK 	MAYOR 
	02/06/2026
Ordinance Passed January 28, 2026	Approved
	CNSB # 4011757

CIVIL

ORDER TO SHOW CAUSE FOR CHANGE OF NAME

Case No. 26STCP000448  
Superior Court of California, County of LOS ANGELES  
Petition of: Shawn Alan Payne for Change of Name  
TO ALL INTERESTED PERSONS:  
Petitioner Shawn Alan Payne filed a petition with this court for a decree changing names as follows:  
Shawn Alan Payne to Shawn Alan Dalbo  
The Court orders that all persons interested in this matter appear before this court at the hearing indicated below to show cause, if any, why the petition for change of name should not be granted. Any person objecting to the name changes described above must file a written objection that includes the reasons for the objection at least two court days before the matter is scheduled to be heard and must appear at the hearing to show cause why the petition should not be granted. If no written objection is timely filed, the court may grant the petition without a hearing.  
Notice of Hearing:  
Date: 09/01/2026, Time: 830a, Dept.: 45, Room: 529  
The address of the case is 111 N. HILL ST. LOS ANGELES, CA-90012  
A copy of this Order to Show Cause shall be published at least once each week for four successive weeks prior to the date set for hearing on the petition in the following newspaper of general circulation, printed in this county: LOS ANGELES DAILY JOURNAL  
Date: 1/30/26  
Virginia Keeney  
Judge of the Superior Court  
2/11, 2/18, 2/25, 3/4/26

a un abogado, es posible que cumpla con los requisitos para obtener servicios legales gratuitos de un programa de servicios legales sin fines de lucro. Puede encontrar estos grupos sin fines de lucro en el sitio web de California Legal Services ([www.lawhelpcalifornia.org](http://www.lawhelpcalifornia.org)), en el Centro de Ayuda de las Cortes de California, ([www.sucorte.ca.gov](http://www.sucorte.ca.gov)) o poniéndose en contacto con la corte o el colegio de abogados locales. AVISO: Por ley, la corte tiene derecho a reclamar las cuotas y los costos exentos por imponer un gravamen sobre cualquier recuperación de \$10,000 ó más de valor recibida mediante un acuerdo o una concesión de arbitraje en un caso de derecho civil. Tiene que pagar el gravamen de la corte antes de que la corte pueda desear el caso. The name and address of the court is (El nombre y dirección de la corte es): Los Angeles Superior Court - Norwalk 12720 Norwalk Blvd., Norwalk, CA 90650  
The name, address, and telephone number of plaintiff's attorney, or plaintiff without an attorney, is (El nombre, la dirección y el número de teléfono del abogado del demandante, o del demandante que no tiene abogado, es): Seth Cox, Esq., 811 W. 7th Street, 12th Floor, Los Angeles, California 90017 213-589-1042, seth.cox@sethpcoclaw.com  
DATE (Fecha): 04/21/2025  
DAVID W. SLAYTON, Executive Officer/ Clerk of Court, Clerk (Secretary), by T. TANG, Deputy (Adjunto) (SEAL)  
2/11, 2/18, 2/25, 3/4/26

**SUMMONS (CITACION JUDICIAL)**  
CASE NUMBER (Número del Caso): 30-2024-01388345-CU-CC-JC-BC  
**NOTICE TO DEFENDANT (AVISO AL DEMANDADO)**  
VEG OUT LLC, a California limited liability company, dba VEGN OUT; MK CUISINE GLOBAL, LLC, a Delaware limited liability company; PLANT-BASED DELI, LLC, a California limited liability company; OUT ONE, LLC, a California limited liability company; XYST, LLC, a New York limited liability company; PLANT-BASED DELI, LLC, a New York limited liability company; ILLINOIS THROUGH 20, INCCLUSIVE  
**YOU ARE BEING SUED BY PLAINTIFF (LO ESTÁ DEMANDANDO EL DEMANDANTE)**: ARIZONA POWER & LIGHT, LLC, a Delaware limited liability company.  
**NOTICE!** You have been sued. The court may decide against you without your being heard unless you respond within 30 days. Read the information below.  
You have 30 CALENDAR DAYS after this summons and legal papers are served on you to file a written response at this court and have a copy served on the plaintiff. A letter or phone call will not protect you. Your written response must be in proper legal form. If you do not file your response on time, you may lose the case by default, and your wages, money, and property may be taken without further warning from the court.  
There are other legal requirements. You may want to call an attorney right away. If you do not know an attorney, you may want to call an attorney referral service. If you cannot afford an attorney, you may be eligible for free legal services from a nonprofit legal services program. You can locate these nonprofit groups at the California Legal Services Web site ([www.lawhelpcalifornia.org](http://www.lawhelpcalifornia.org)), the California Courts Online Self-Help Center ([www.courtinfo.ca.gov/selfhelp](http://www.courtinfo.ca.gov/selfhelp)), your county law library, or the courthouse nearest you. If you cannot pay the filing fee, ask the court clerk for a fee waiver form. If you do not file your response on time, you may lose the case by default, and your wages, money, and property may be taken without further warning from the court.  
There are other legal requirements. You may want to call an attorney right away. If you do not know an attorney, you may want to call an attorney referral service. If you cannot afford an attorney, you may be eligible for free legal services from a nonprofit legal services program. You can locate these nonprofit groups at the California Legal Services Web site ([www.lawhelpcalifornia.org](http://www.lawhelpcalifornia.org)), the California Courts Online Self-Help Center ([www.courtinfo.ca.gov/selfhelp](http://www.courtinfo.ca.gov/selfhelp)), your county law library, or the courthouse nearest you. If you cannot pay the filing fee, ask the court clerk for a fee waiver form. If you do not file your response on time, you may lose the case by default, and your wages, money, and property may be taken without further warning from the court.  
There are other legal requirements. You may want to call an attorney right away. If you do not know an attorney, you may want to call an attorney referral service. If you cannot afford an attorney, you may be eligible for free legal services from a nonprofit legal services program. You can locate these nonprofit groups at the California Legal Services Web site ([www.lawhelpcalifornia.org](http://www.lawhelpcalifornia.org)), the California Courts Online Self-Help Center ([www.courtinfo.ca.gov/selfhelp](http://www.courtinfo.ca.gov/selfhelp)), your county law library, or the courthouse nearest you. If you cannot pay the filing fee, ask the court clerk for a fee waiver form. If you do not file your response on time, you may lose the case by default, and your wages, money, and property may be taken without further warning from the court.  
There are other legal requirements. You may want to call an attorney right away. If you do not know an attorney, you may want to call an attorney referral service. If you cannot afford an attorney, you may be eligible for free legal services from a nonprofit legal services program. You can locate these nonprofit groups at the California Legal Services Web site ([www.lawhelpcalifornia.org](http://www.lawhelpcalifornia.org)), the California Courts Online Self-Help Center ([www.courtinfo.ca.gov/selfhelp](http://www.courtinfo.ca.gov/selfhelp)), your county law library, or the courthouse nearest you. If you cannot pay the filing fee, ask the court clerk for a fee waiver form. If you do not file your response on time, you may lose the case by default, and your wages, money, and property may be taken without further warning from the court.  
There are other legal requirements. You may want to call an attorney right away. If you do not know an attorney, you may want to call an attorney referral service. If you cannot afford an attorney, you may be eligible for free legal services from a nonprofit legal services program. You can locate these nonprofit groups at the California Legal Services Web site ([www.lawhelpcalifornia.org](http://www.lawhelpcalifornia.org)), the California Courts Online Self-Help Center ([www.courtinfo.ca.gov/selfhelp](http://www.courtinfo.ca.gov/selfhelp)), your county law library, or the courthouse nearest you. If you cannot pay the filing fee, ask the court clerk for a fee waiver form. If you do not file your response on time, you may lose the case by default, and your wages, money, and property may be taken without further warning from the court.  
There are other legal requirements. You may want to call an attorney right away. If you do not know an attorney, you may want to call an attorney referral service. If you cannot afford an attorney, you may be eligible for free legal services from a nonprofit legal services program. You can locate these nonprofit groups at the California Legal Services Web site ([www.lawhelpcalifornia.org](http://www.lawhelpcalifornia.org)), the California Courts Online Self-Help Center ([www.courtinfo.ca.gov/selfhelp](http://www.courtinfo.ca.gov/selfhelp)), your county law library, or the courthouse nearest you. If you cannot pay the filing fee, ask the court clerk for a fee waiver form. If you do not file your response on time, you may lose the case by default, and your wages, money, and property may be taken without further warning from the court.  
There are other legal requirements. You may want to call an attorney right away. If you do not know an attorney, you may want to call an attorney referral service. If you cannot afford an attorney, you may be eligible for free legal services from a nonprofit legal services program. You can locate these nonprofit groups at the California Legal Services Web site ([www.lawhelpcalifornia.org](http://www.lawhelpcalifornia.org)), the California Courts Online Self-Help Center ([www.courtinfo.ca.gov/selfhelp](http://www.courtinfo.ca.gov/selfhelp)), your county law library, or the courthouse nearest you. If you cannot pay the filing fee, ask the court clerk for a fee waiver form. If you do not file your response on time, you may lose the case by default, and your wages, money, and property may be taken without further warning from the court.  
There are other legal requirements. You may want to call an attorney right away. If you do not know an attorney, you may want to call an attorney referral service. If you cannot afford an attorney, you may be eligible for free legal services from a nonprofit legal services program. You can locate these nonprofit groups at the California Legal Services Web site ([www.lawhelpcalifornia.org](http://www.lawhelpcalifornia.org)), the California Courts Online Self-Help Center ([www.courtinfo.ca.gov/selfhelp](http://www.courtinfo.ca.gov/selfhelp)), your county law library, or the courthouse nearest you. If you cannot pay the filing fee, ask the court clerk for a fee waiver form. If you do not file your response on time, you may lose the case by default, and your wages, money, and property may be taken without further warning from the court.  
There are other legal requirements. You may want to call an attorney right away. If you do not know an attorney, you may want to call an attorney referral service. If you cannot afford an attorney, you may be eligible for free legal services from a nonprofit legal services program. You can locate these nonprofit groups at the California Legal Services Web site ([www.lawhelpcalifornia.org](http://www.lawhelpcalifornia.org)), the California Courts Online Self-Help Center ([www.courtinfo.ca.gov/selfhelp](http://www.courtinfo.ca.gov/selfhelp)), your county law library, or the courthouse nearest you. If you cannot pay the filing fee, ask the court clerk for a fee waiver form. If you do not file your response on time, you may lose the case by default, and your wages, money, and property may be taken without further warning from the court.  
There are other legal requirements. You may want to call an attorney right away. If you do not know an attorney, you may want to call an attorney referral service. If you cannot afford an attorney, you may be eligible for free legal services from a nonprofit legal services program. You can locate these nonprofit groups at the California Legal Services Web site ([www.lawhelpcalifornia.org](http://www.lawhelpcalifornia.org)), the California Courts Online Self-Help Center ([www.courtinfo.ca.gov/selfhelp](http://www.courtinfo.ca.gov/selfhelp)), your county law library, or the courthouse nearest you. If you cannot pay the filing fee, ask the court clerk for a fee waiver form. If you do not file your response on time, you may lose the case by default, and your wages, money, and property may be taken without further warning from the court.  
There are other legal requirements. You may want to call an attorney right away. If you do not know an attorney, you may want to call an attorney referral service. If you cannot afford an attorney, you may be eligible for free legal services from a nonprofit legal services program. You can locate these nonprofit groups at the California Legal Services Web site ([www.lawhelpcalifornia.org](http://www.lawhelpcalifornia.org)), the California Courts Online Self-Help Center ([www.courtinfo.ca.gov/selfhelp](http://www.courtinfo.ca.gov/selfhelp)), your county law library, or the courthouse nearest you. If you cannot pay the filing fee, ask the court clerk for a fee waiver form. If you do not file your response on time, you may lose the case by default, and your wages, money, and property may be taken without further warning from the court.  
There are other legal requirements. You may want to call an attorney right away. If you do not know an attorney, you may want to call an attorney referral service. If you cannot afford an attorney, you may be eligible for free legal services from a nonprofit legal services program. You can locate these nonprofit groups at the California Legal Services Web site ([www.lawhelpcalifornia.org](http://www.lawhelpcalifornia.org)), the California Courts Online Self-Help Center ([www.courtinfo.ca.gov/selfhelp](http://www.courtinfo.ca.gov/selfhelp)), your county law library, or the courthouse nearest you. If you cannot pay the filing fee, ask the court clerk for a fee waiver form. If you do not file your response on time, you may lose the case by default, and your wages, money, and property may be taken without further warning from the court.  
There are other legal requirements. You may want to call an attorney right away. If you do not know an attorney, you may want to call an attorney referral service. If you cannot afford an attorney, you may be eligible for free legal services from a nonprofit legal services program. You can locate these nonprofit groups at the California Legal Services Web site ([www.lawhelpcalifornia.org](http://www.lawhelpcalifornia.org)), the California Courts Online Self-Help Center ([www.courtinfo.ca.gov/selfhelp](http://www.courtinfo.ca.gov/selfhelp)), your county law library, or the courthouse nearest you. If you cannot pay the filing fee, ask the court clerk for a fee waiver form. If you do not file your response on time, you may lose the case by default, and your wages, money, and property may be taken without further warning from the court.  
There are other legal requirements. You may want to call an attorney right away. If you do not know an attorney, you may want to call an attorney referral service. If you cannot afford an attorney, you may be eligible for free legal services from a nonprofit legal services program. You can locate these nonprofit groups at the California Legal Services Web site ([www.lawhelpcalifornia.org](http://www.lawhelpcalifornia.org)), the California Courts Online Self-Help Center ([www.courtinfo.ca.gov/selfhelp](http://www.courtinfo.ca.gov/selfhelp)), your county law library, or the courthouse nearest you. If you cannot pay the filing fee, ask the court clerk for a fee waiver form. If you do not file your response on time, you may lose the case by default, and your wages, money, and property may be taken without further warning from the court.  
There are other legal requirements. You may want to call an attorney right away. If you do not know an attorney, you may want to call an attorney referral service. If you cannot afford an attorney, you may be eligible for free legal services from a nonprofit legal services program. You can locate these nonprofit groups at the California Legal Services Web site ([www.lawhelpcalifornia.org](http://www.lawhelpcalifornia.org)), the California Courts Online Self-Help Center ([www.courtinfo.ca.gov/selfhelp](http://www.courtinfo.ca.gov/selfhelp)), your county law library, or the courthouse nearest you. If you cannot pay the filing fee, ask the court clerk for a fee waiver form. If you do not file your response on time, you may lose the case by default, and your wages, money, and property may be taken without further warning from the court.  
There are other legal requirements. You may want to call an attorney right away. If you do not know an attorney, you may want to call an attorney referral service. If you cannot afford an attorney, you may be eligible for free legal services from a nonprofit legal services program. You can locate these nonprofit groups at the California Legal Services Web site ([www.lawhelpcalifornia.org](http://www.lawhelpcalifornia.org)), the California Courts Online Self-Help Center ([www.courtinfo.ca.gov/selfhelp](http://www.courtinfo.ca.gov/selfhelp)), your county law library, or the courthouse nearest you. If you cannot pay the filing fee, ask the court clerk for a fee waiver form. If you do not file your response on time, you may lose the case by default, and your wages, money, and property may be taken without further warning from the court.  
There are other legal requirements. You may want to call an attorney right away. If you do not know an attorney, you may want to call an attorney referral service. If you cannot afford an attorney, you may be eligible for free legal services from a nonprofit legal services program. You can locate these nonprofit groups at the California Legal Services Web site ([www.lawhelpcalifornia.org](http://www.lawhelpcalifornia.org)), the California Courts Online Self-Help Center ([www.courtinfo.ca.gov/selfhelp](http://www.courtinfo.ca.gov/selfhelp)), your county law library, or the courthouse nearest you. If you cannot pay the filing fee, ask the court clerk for a fee waiver form. If you do not file your response on time, you may lose the case by default, and your wages, money, and property may be taken without further warning from the court.  
There are other legal requirements. You may want to call an attorney right away. If you do not know an attorney, you may want to call an attorney referral service. If you cannot afford an attorney, you may be eligible for free legal services from a nonprofit legal services program. You can locate these nonprofit groups at the California Legal Services Web site ([www.lawhelpcalifornia.org](http://www.lawhelpcalifornia.org)), the California Courts Online Self-Help Center ([www.courtinfo.ca.gov/selfhelp](http://www.courtinfo.ca.gov/selfhelp)), your county law library, or the courthouse nearest you. If you cannot pay the filing fee, ask the court clerk for a fee waiver form. If you do not file your response on time, you may lose the case by default, and your wages, money, and property may be taken without further warning from the court.  
There are other legal requirements. You may want to call an attorney right away. If you do not know an attorney, you may want to call an attorney referral service. If you cannot afford an attorney, you may be eligible for free legal services from a nonprofit legal services program. You can locate these nonprofit groups at the California Legal Services Web site ([www.lawhelpcalifornia.org](http://www.lawhelpcalifornia.org)), the California Courts Online Self-Help Center ([www.courtinfo.ca.gov/selfhelp](http://www.courtinfo.ca.gov/selfhelp)), your county law library, or the courthouse nearest you. If you cannot pay the filing fee, ask the court clerk for a fee waiver form. If you do not file your response on time, you may lose the case by default, and your wages, money, and property may be taken without further warning from the court.  
There are other legal requirements. You may want to call an attorney right away. If you do not know an attorney, you may want to call an attorney referral service. If you cannot afford an attorney, you may be eligible for free legal services from a nonprofit legal services program. You can locate these nonprofit groups at the California Legal Services Web site ([www.lawhelpcalifornia.org](http://www.lawhelpcalifornia.org)), the California Courts Online Self-Help Center ([www.courtinfo.ca.gov/selfhelp](http://www.courtinfo.ca.gov/selfhelp)), your county law library, or the courthouse nearest you. If you cannot pay the filing fee, ask the court clerk for a fee waiver form. If you do not file your response on time, you may lose the case by default, and your wages, money, and property may be taken without further warning from the court.  
There are other legal requirements. You may want to call an attorney right away. If you do not know an attorney, you may want to call an attorney referral service. If you cannot afford an attorney, you may be eligible for free legal services from a nonprofit legal services program. You can locate these nonprofit groups at the California Legal Services Web site ([www.lawhelpcalifornia.org](http://www.lawhelpcalifornia.org)), the California Courts Online Self-Help Center ([www.courtinfo.ca.gov/selfhelp](http://www.courtinfo.ca.gov/selfhelp)), your county law library, or the courthouse nearest you. If you cannot pay the filing fee, ask the court clerk for a fee waiver form. If you do not file your response on time, you may lose the case by default, and your wages, money, and property may be taken without further warning from the court.  
There are other legal requirements. You may want to call an attorney right away. If you do not know an attorney, you may want to call an attorney referral service. If you cannot afford an attorney, you may be eligible for free legal services from a nonprofit legal services program. You can locate these nonprofit groups at the California Legal Services Web site ([www.lawhelpcalifornia.org](http://www.lawhelpcalifornia.org)), the California Courts Online Self-Help Center ([www.courtinfo.ca.gov/selfhelp](http://www.courtinfo.ca.gov/selfhelp)), your county law library, or the courthouse nearest you. If you cannot pay the filing fee, ask the court clerk for a fee waiver form. If you do not file your response on time, you may lose the case by default, and your wages, money, and property may be taken without further warning from the court.  
There are other legal requirements. You may want to call an attorney right away. If you do not know an attorney, you may want to call an attorney referral service. If you cannot afford an attorney, you may be eligible for free legal services from a nonprofit legal services program. You can locate these nonprofit groups at the California Legal Services Web site ([www.lawhelpcalifornia.org](http://www.lawhelpcalifornia.org)), the California Courts Online Self-Help Center ([www.courtinfo.ca.gov/selfhelp](http://www.courtinfo.ca.gov/selfhelp)), your county law library, or the courthouse nearest you. If you cannot pay the filing fee, ask the court clerk for a fee waiver form. If you do not file your response on time, you may lose the case by default, and your wages, money, and property may be taken without further warning from the court.  
There are other legal requirements. You may want to call an attorney right away. If you do not know an attorney, you may want to call an attorney referral service. If you cannot afford an attorney, you may be eligible for free legal services from a nonprofit legal services program. You can locate these nonprofit groups at the California Legal Services Web site ([www.lawhelpcalifornia.org](http://www.lawhelpcalifornia.org)), the California Courts Online Self-Help Center ([www.courtinfo.ca.gov/selfhelp](http://www.courtinfo.ca.gov/selfhelp)), your county law library, or the courthouse nearest you. If you cannot pay the filing fee, ask the court clerk for a fee waiver form. If you do not file your response on time, you may lose the case by default, and your wages, money, and property may be taken without further warning from the court.  
There are other legal requirements. You may want to call an attorney right away. If you do not know an attorney, you may want to call an attorney referral service. If you cannot afford an attorney, you may be eligible for free legal services from a nonprofit legal services program. You can locate these nonprofit groups at the California Legal Services Web site ([www.lawhelpcalifornia.org](http://www.lawhelpcalifornia.org)), the California Courts Online Self-Help Center ([www.courtinfo.ca.gov/selfhelp](http://www.courtinfo.ca.gov/selfhelp)), your county law library, or the courthouse nearest you. If you cannot pay the filing fee, ask the court clerk for a fee waiver form. If you do not file your response on time, you may lose the case by default, and your wages, money, and property may be taken without further warning from the court.  
There are other legal requirements. You may want to call an attorney right away. If you do not know an attorney, you may want to call an attorney referral service. If you cannot afford an attorney, you may be eligible for free legal services from a nonprofit legal services program. You can locate these nonprofit groups at the California Legal Services Web site ([www.lawhelpcalifornia.org](http://www.lawhelpcalifornia.org)), the California Courts Online Self-Help Center ([www.courtinfo.ca.gov/selfhelp](http://www.courtinfo.ca.gov/selfhelp)), your county law library, or the courthouse nearest you. If you cannot pay the filing fee, ask the court clerk for a fee waiver form. If you do not file your response on time, you may lose the case by default, and your wages, money, and property may be taken without further warning from the court.  
There are other legal requirements. You may want to call an attorney right away. If you do not know an attorney, you may want to call an attorney referral service. If you cannot afford an attorney, you may be eligible for free legal services from a nonprofit legal services program. You can locate these nonprofit groups at the California Legal Services Web site ([www.lawhelpcalifornia.org](http://www.lawhelpcalifornia.org)), the California Courts Online Self-Help Center ([www.courtinfo.ca.gov/selfhelp](http://www.courtinfo.ca.gov/selfhelp)), your county law library, or the courthouse nearest you. If you cannot pay the filing fee, ask the court clerk for a fee waiver form. If you do not file your response on time, you may lose the case by default, and your wages, money, and property may be taken without further warning from the court.  
There are other legal requirements. You may want to call an attorney right away. If you do not know an attorney, you may want to call an attorney referral service. If you cannot afford an attorney, you may be eligible for free legal services from a nonprofit legal services program. You can locate these nonprofit groups at the California Legal Services Web site ([www.lawhelpcalifornia.org](http://www.lawhelpcalifornia.org)), the California Courts Online Self-Help Center ([www.courtinfo.ca.gov/selfhelp](http://www.courtinfo.ca.gov/selfhelp)), your county law library, or the courthouse nearest you. If you cannot pay the filing fee, ask the court clerk for a fee waiver form. If you do not file your response on time, you may lose the case by default, and your wages, money, and property may be taken without further warning from the court.  
There are other legal requirements. You may want to call an attorney right away. If you do not know an attorney, you may want to call an attorney referral service. If you cannot afford an attorney, you may be eligible for free legal services from a nonprofit legal services program. You can locate these nonprofit groups at the California Legal Services Web site ([www.lawhelpcalifornia.org](http://www.lawhelpcalifornia.org)), the California Courts Online Self-Help Center ([www.courtinfo.ca.gov/selfhelp](http://www.courtinfo.ca.gov/selfhelp)), your county law library, or the courthouse nearest you. If you cannot pay the filing fee, ask the court clerk for a fee waiver form. If you do not file your response on time, you may lose the case by default, and your wages, money, and property may be taken without further warning from the court.  
There are other legal requirements. You may want to call an attorney right away. If you do not know an attorney, you may want to call an attorney referral service. If you cannot afford an attorney, you may be eligible for free legal services from a nonprofit legal services program. You can locate these nonprofit groups at the California Legal Services Web site ([www.lawhelpcalifornia.org](http://www.lawhelpcalifornia.org)), the California Courts Online Self-Help Center ([www.courtinfo.ca.gov/selfhelp](http://www.courtinfo.ca.gov/selfhelp)), your county law library, or the courthouse nearest you. If you cannot pay the filing fee, ask the court clerk for a fee waiver form. If you do not file your response on time, you may lose the case by default, and your wages, money, and property may be taken without further warning from the court.  
There are other legal requirements. You may want to call an attorney right away. If you do not know an attorney, you may want to call an attorney referral service. If you cannot afford an attorney, you may be eligible for free legal services from a nonprofit legal services program. You can locate these nonprofit groups at the California Legal Services Web site ([www.lawhelpcalifornia.org](http://www.lawhelpcalifornia.org)), the California Courts Online Self-Help Center ([www.courtinfo.ca.gov/selfhelp](http://www.courtinfo.ca.gov/selfhelp)), your county law library, or the courthouse nearest you. If you cannot pay the filing fee, ask the court clerk for a fee waiver form. If you do not file your response on time, you may lose the case by default, and your wages, money, and property may be taken without further warning from the court.  
There are other legal requirements. You may want to call an attorney right away. If you do not know an attorney, you may want to call an attorney referral service. If you cannot afford an attorney, you may be eligible for free legal services from a nonprofit legal services program. You can locate these nonprofit groups at the California Legal Services Web site ([www.lawhelpcalifornia.org](http://www.lawhelpcalifornia.org)), the California Courts Online Self-Help Center ([www.courtinfo.ca.gov/selfhelp](http://www.courtinfo.ca.gov/selfhelp)), your county law library, or the courthouse nearest you. If you cannot pay the filing fee, ask the court clerk for a fee waiver form. If you do not file your response on time, you may lose the case by default, and your wages, money, and property may be taken without further warning from the court.  
There are other legal requirements. You may want to call an attorney right away. If you do not know an attorney, you may want to call an attorney referral service. If you cannot afford an attorney, you may be eligible for free legal services from a nonprofit legal services program. You can locate these nonprofit groups at the California Legal Services Web site ([www.lawhelpcalifornia.org](http://www.lawhelpcalifornia.org)), the California Courts Online Self-Help Center ([www.courtinfo.ca.gov/selfhelp](http://www.courtinfo.ca.gov/selfhelp)), your county law library, or the courthouse nearest you. If you cannot pay the filing fee, ask the court clerk for a fee waiver form. If you do not file your response on time, you may lose the case by default, and your wages, money, and property may be taken without further warning from the court.  
There are other legal requirements. You may want to call an attorney right away. If you do not know an attorney, you may want to call an attorney referral service. If you cannot afford an attorney, you may be eligible for free legal services from a nonprofit legal services program. You can locate these nonprofit groups at the California Legal Services Web site ([www.lawhelpcalifornia.org](http://www.lawhelpcalifornia.org)), the California Courts Online Self-Help Center ([www.courtinfo.ca.gov/selfhelp](http://www.courtinfo.ca.gov/selfhelp)), your county law library, or the courthouse nearest you. If you cannot pay the filing fee, ask the court clerk for a fee waiver form. If you do not file your response on time, you may lose the case by default, and your wages, money, and property may be taken without further warning from the court.  
There are other legal requirements. You may want to call an attorney right away. If you do not know an attorney, you may want to call an attorney referral service. If you cannot afford an attorney, you may be eligible for free legal services from a nonprofit legal services program. You can locate these nonprofit groups at the California Legal Services Web site ([www.lawhelpcalifornia.org](http://www.lawhelpcalifornia.org)), the California Courts Online Self-Help Center ([www.courtinfo.ca.gov/selfhelp](http://www.courtinfo.ca.gov/selfhelp)), your county law library, or the courthouse nearest you. If you cannot pay the filing fee, ask the court clerk for a fee waiver form. If you do not file your response on time, you may lose the case by default, and your wages, money, and property may be taken without further warning from the court.  
There are other legal requirements. You may want to call an attorney right away. If you do not know an attorney, you may want to call an attorney referral service. If you cannot afford an attorney, you may be eligible for free legal services from a nonprofit legal services program. You can locate these nonprofit groups at the California Legal Services Web site ([www.lawhelpcalifornia.org](http://www.lawhelpcalifornia.org)), the California Courts Online Self-Help Center ([www.courtinfo.ca.gov/selfhelp](http://www.courtinfo.ca.gov/selfhelp)), your county law library, or the courthouse nearest you. If you cannot pay the filing fee, ask the court clerk for a fee waiver form. If you do not file your response on time, you may lose the case by default, and your wages, money, and property may be taken without further warning from the court.  
There are other legal requirements. You may want to call an attorney right away. If you do not know an attorney, you may want to call an attorney referral service. If you cannot afford an attorney, you may be eligible for free legal services from a nonprofit legal services program. You can locate these nonprofit groups at the California Legal Services Web site ([www.lawhelpcalifornia.org](http://www.lawhelpcalifornia.org)), the California Courts Online Self-Help Center ([www.courtinfo.ca.gov/selfhelp](http://www.courtinfo.ca.gov/selfhelp)), your county law library, or the courthouse nearest you. If you cannot pay the filing fee, ask the court clerk for a fee waiver form. If you do not file your response on time, you may lose the case by default, and your wages, money, and property may be taken without further warning from the court.  
There are other legal requirements. You may want to call an attorney right away. If you do not know an attorney, you may want to call an attorney referral service. If you cannot afford an attorney, you may be eligible for free legal services from a nonprofit legal services program. You can locate these nonprofit groups at the California Legal Services Web site ([www.lawhelpcalifornia.org](http://www.lawhelpcalifornia.org)), the California Courts Online Self-Help Center ([www.courtinfo.ca.gov/selfhelp](http://www.courtinfo.ca.gov/selfhelp)), your county law library, or the courthouse nearest you. If you cannot pay the filing fee, ask the court clerk for a fee waiver form. If you do not file your response on time, you may lose the case by default, and your wages, money, and property may be taken without further warning from the court.  
There are other legal requirements. You may want to call an attorney right away. If you do not know an attorney, you may want to call an attorney referral service. If you cannot afford an attorney, you may be eligible for free legal services from a nonprofit legal services program. You can locate these nonprofit groups at the California Legal Services Web site ([www.lawhelpcalifornia.org](http://www.lawhelpcalifornia.org)), the California Courts Online Self-Help Center ([www.courtinfo.ca.gov/selfhelp](http://www.courtinfo.ca.gov/selfhelp)), your county law library, or the courthouse nearest you. If you cannot pay the filing fee, ask the court clerk for a fee waiver form. If you do not file your response on time, you may lose the case by default, and your wages, money, and property may be taken without further warning from the court.  
There are other legal requirements. You may want to call an attorney right away. If you do not know an attorney, you may want to call an attorney referral service. If you cannot afford an attorney, you may be eligible for free legal services from a nonprofit legal services program. You can locate these nonprofit groups at the California Legal Services Web site ([www.lawhelpcalifornia.org](http://www.lawhelpcalifornia.org)), the California Courts Online Self-Help Center ([www.courtinfo.ca.gov/selfhelp](http://www.courtinfo.ca.gov/selfhelp)), your county law library, or the courthouse nearest you. If you cannot pay the filing fee, ask the court clerk for a fee waiver form. If you do not file your response on time, you may lose the case by default, and your wages, money, and property may be taken without further warning from the court.  
There are other legal requirements. You may want to call an attorney right away. If you do not know an attorney, you may want to call an attorney referral service. If you cannot afford an attorney, you may be eligible for free legal services from a nonprofit legal services program. You can locate these nonprofit groups at the California Legal Services Web site ([www.lawhelpcalifornia.org](http://www.lawhelpcalifornia.org)), the California Courts Online Self-Help Center ([www.courtinfo.ca.gov/selfhelp](http://www.courtinfo.ca.gov/selfhelp)), your county law library, or the courthouse nearest you. If you cannot pay the filing fee, ask the court clerk for a fee waiver form. If you do not file your response on time, you may lose the case by default, and your wages, money, and property may be taken without further warning from the court.  
There are other legal requirements. You may want to call an attorney right away. If you do not know an attorney, you may want to call an attorney referral service. If



# LEGAL NOTICES

Continued from Page 17

business relationships, and a loss of capital in excess of \$9 million dollars taken from their accounts.

26. Due to the Defendant's conduct, the Plaintiffs demand judgment against Defendant for compensatory damages in the amount taken plus special damages due to the loss of business.

## SECOND CAUSE OF ACTION (Civil Theft – CCP §49(a) and (c))

27. Plaintiffs reallege and incorporate paragraphs 1 through 26, inclusive, as though fully set forth herein.

28. Defendant Nigina Izrailbekova was the United States director for each of the Plaintiffs.

29. Defendant had access to the Plaintiffs' bank accounts.

30. Defendant was aware that the money in the various bank accounts belonged to the Plaintiffs and was not her money.

31. Defendant took money that did not belong to her, closed the Plaintiffs' bank accounts without their knowledge, and withheld the bank statements that showed her actions from them.

32. The money was removed from the bank accounts of the Plaintiffs and transferred and/or moved into an account run by Defendant Nigina Izrailbekova's husband, Defendant Alexander Semerdjian without the Plaintiffs' consent.

33. The luxury vehicles paid for with these funds did not belong to Defendants and were part of the Plaintiffs' assets.

34. The false representations made by defendant Galina Izrailbekova to the Plaintiffs about the FBI detaining Nigina Izrailbekova from leaving the country to communicate with the Plaintiffs was an effort to conceal the theft.

35. The Defendants acted together to knowingly take money that did not belong to them, effectively using their own businesses, and conceal those actions for months, entitling Plaintiffs to treble damages pursuant to CCP section 496(c).

## THIRD CAUSE OF ACTION (Negligent Misrepresentation – CCP §1710(2))

36. Plaintiffs reallege and incorporate paragraphs 1 through 35, inclusive, as though fully set forth herein.

37. Defendant Nigina Izrailbekova falsely represented to Plaintiffs that her access to the Plaintiffs account was restricted because they had been questioned by the FBI and restricted by the bank and she needed more information from them for the bank.

38. Defendant Nigina Izrailbekova reasonably knew that the statement was false and that the Plaintiffs would rely on it and wait for the bank statements and send the requested information.

39. After this false representation, Defendant Nigina Izrailbekova completely stopped sending the bank statements of the Plaintiffs bank accounts to them.

40. When the Plaintiffs tried to communicate with defendant Nigina Izrailbekova, she refused to speak with them and instead had her mother, Defendant Galina Izrailbekova, falsely represent to the Plaintiffs that Defendant Nigina Izrailbekova had been questioned by the FBI and told not to speak with the Plaintiffs again, reasonably knowing that the Plaintiffs' reliance on this false statement would cause the Plaintiffs not to act immediately.

41. Plaintiffs reasonably relied on Defendants' false representations to their detriment by continuing to entrust Defendant Nigina Izrailbekova with financial duties and access.

42. Then shortly thereafter, Defendant Nigina Izrailbekova transferred funds from the Plaintiffs' bank accounts to their consent or authorization into her own accounts and that of her husband, Defendant Alexander Semerdjian.

43. The conduct of the Defendants was willful, malicious, and fraudulent, entitling Plaintiffs to punitive damages pursuant to CCP §3294.

## FOURTH CAUSE OF ACTION (Intentional Misrepresentation – CCP §1710(1))

44. Plaintiffs reallege and incorporate paragraphs 1 through 43, inclusive, as though fully set forth herein.

45. Defendant Nigina Izrailbekova falsely represented to Plaintiffs that her access to the Plaintiffs account was restricted because they had been questioned by the FBI and restricted by the bank and she needed more information from them for the bank.

46. Defendant Nigina Izrailbekova knew that the statement was false and that the Plaintiffs would rely on it and wait for the bank statements and send the requested information.

47. Shortly after this false representation, Defendant Nigina Izrailbekova stopped sending the bank statements of the Plaintiffs bank accounts to them.

48. When the Plaintiffs tried to communicate with Defendant Nigina Izrailbekova, she refused to speak with them and instead had her mother, Defendant Galina Izrailbekova, falsely represent to the Plaintiffs that Defendant Nigina Izrailbekova had been questioned by the FBI and told not to speak with the Plaintiffs again. The Plaintiffs relying on this statement waited before beginning their own internal investigation.

49. Plaintiffs relied on Defendants' false representations to their detriment by continuing to entrust Defendant Nigina Izrailbekova with financial duties and access.

50. That shortly after Defendant Galina Izrailbekova's false representation, before the internal investigation began, Defendant Nigina Izrailbekova transferred funds from the Plaintiffs accounts without their consent or authorization, into the account of her husband, Defendant Alexander Semerdjian.

51. The conduct of the Defendants was willful, malicious, and fraudulent, entitling Plaintiffs to punitive damages pursuant to CCP §3294.

## FIFTH CAUSE OF ACTION (Conversion)

52. Plaintiffs reallege and incorporate by reference paragraphs 1 through 51 as though fully set forth herein.

53. Plaintiffs had the right to possess and control the funds and property misappropriated by Defendants.

54. Defendants wrongfully took, used, and have retained control of the funds and property for their own benefit without the Plaintiffs' consent.

55. Between November 2024 and the present, the Defendants have used the Plaintiffs' funds to purchase and maintain luxury vehicles including but not limited to: 2023 Range Rover and a 2025 Mercedes Benz GLE AMG registered to Alexander Semerdjian.

56. As a direct and proximate result of Defendants' conversion, Plaintiffs business has halted and they have suffered damages in excess of \$9,000,000.

57. Defendants' willful, malicious, and fraudulent, entitling Plaintiffs to punitive damages pursuant to Civil Code §3294.

## SIXTH CAUSE OF ACTION (Fraud/Embezzlement)

58. Plaintiff realleges and incorporate by reference paragraphs 1 through 57 as though fully set forth herein.

59. Defendants knowingly made false representations to Plaintiffs, including but not limited to falsely discussing the bank accounts and commitment to the Plaintiffs.

60. Plaintiffs reasonably relied on Defendants' false representations to their detriment by continuing to entrust Defendant Izrailbekova with financial duties and access.

61. While in a position of trust, Defendant Nigina Izrailbekova took funds that belonged to the Plaintiffs which she was not entitled to and has kept them for her own profit.

62. As a direct result, Plaintiffs have suffered financial loss in excess of \$9 million dollars.

63. Defendant acted with intent to defraud, and Plaintiff is therefore entitled to punitive damages pursuant to Civil Code §3294.

## SEVENTH CAUSE OF ACTION (Misappropriation of Name/ Business Identity)

64. Plaintiff Alfa Prosmarttech PTE. LTD realleges and incorporates by reference paragraphs 1 through 63 as though fully set forth herein.

65. Without Plaintiffs' consent or authorization, Defendant Nigina Izrailbekova used Plaintiff's business name to misrepresent herself as the Chief Executive Officer, Secretary, and Financial Officer of the company in an initial filing in California in January 2025.

66. When Plaintiff had the Statement of Information changed to reflect that the CEO in April 2025, Defendant Nigina Izrailbekova had it changed back and named herself again as CEO in the June 2025 filing No. BA20251281457.

67. It is believed that the name is being fraudulently used to open bank accounts and obtain credit in Plaintiff's name.

68. This unauthorized use of Plaintiff's name and business identity has caused confusion in the marketplace and reputational harm to Plaintiff.

69. Plaintiff is entitled to injunctive relief, restitution, and damages, including statutory and punitive damages.

## V. PRAYER FOR RELIEF

WHEREFORE, Plaintiff prays for judgment against Defendant as follows:

a. For compensatory damages in an amount of not less than 9 million dollars (\$9,000,000).

b. For special damages, such as lost earnings, in an amount to be adduced at trial.

c. For a constructive trust over any assets purchased using embezzled funds;

d. For judgment of treble damages;

e. For attorneys' fees and costs;

f. For punitive or exemplary damages;

g. For such other and further relief that the court deems just and proper.

## VI. DEMAND FOR JURY TRIAL

Plaintiff hereby demands a trial by jury on

all triable causes of action.

DATED: October 21, 2025

Santa Monica, CA.

Respectfully submitted,

APPELLBAUM LAW, P.C.

By: Sharon Appelbaum, Esq.

401 Wilshire Blvd., 12<sup>th</sup> Floor

Santa Monica, CA 90401

Tel: 310.853.0829

Fax: 213.402.2434

Email: sharon@appellbaumlaw.com

2/11, 2/18, 2/25, 3/4/26

**DJ-4018602#**

## SUMMONS

(CITACION JUDICIAL)

CASE NUMBER (Número del Caso):

25STCV06070

NOTICE TO DEFENDANT (AVISO AL DEMANDADO): DAVID ALEXANDER

DEAN, BENNY DEAN STEPHENS, and

ERICK AMEZCUA, FERNANDO RIOS, and DOES 1 TO 25,

INCLUSIVE.

YOU ARE BEING SUED BY PLAINTIFF

(LO ESTÁ DEMANDANDO EL DEMANDANTE): AILEEN HERNANDEZ-

GOMEZ, MARISOL GOMEZ, AND

HERMINIA GOMEZ AGUIRRE.

The court has jurisdiction over the

case. The court may decide against you without your being

heard unless you respond within 30 days.

Read the information below.

You have 30 CALENDAR DAYS after this

summons and legal papers are served on

you to file a written response at this court

and have a copy served on the plaintiff.

A letter or phone call will not protect you.

Your written response must be in proper

legal form if you want the court to hear your

case. There may be a court form that you

can use for your response. You can find

these court forms and more information at

the California Courts Online Self-Help

Center ([www.courtinfo.ca.gov/selfhelp](http://www.courtinfo.ca.gov/selfhelp)),

your county law library, or the courthouse

nearest you. If you cannot pay the filing

fee, ask the court clerk for a fee waiver

form. If you do not file your response on

time, you may lose the case by default,

and your wages, money, and property may

be taken without further warning from the

court.

There are other legal requirements. You

may want to call an attorney right away.

If you do not know an attorney, you may

want to call an attorney referral service.

If you cannot afford an attorney, you may

be eligible for free legal services from a

nonprofit legal services program. You

can locate these nonprofit groups at the

California Legal Services Web site ([www.lawhelpcalifornia.org](http://www.lawhelpcalifornia.org)), the California

Courts Online Self-Help Center ([www.courtinfo.ca.gov/selfhelp](http://www.courtinfo.ca.gov/selfhelp)),

your county law library, or the courthouse

nearest you. If you cannot pay the filing

fee, ask the court clerk for a fee waiver

form. If you do not file your response on

time, you may lose the case by default,

and your wages, money, and property may

be taken without further warning from the

court.

There are other legal requirements. You

may want to call an attorney right away.

If you do not know an attorney, you may

want to call an attorney referral service.

If you cannot afford an attorney, you may

be eligible for free legal services from a

nonprofit legal services program. You

can locate these nonprofit groups at the

California Legal Services Web site ([www.lawhelpcalifornia.org](http://www.lawhelpcalifornia.org)), the California

Courts Online Self-Help Center ([www.courtinfo.ca.gov/selfhelp](http://www.courtinfo.ca.gov/selfhelp)),

your county law library, or the courthouse

nearest you. If you cannot pay the filing

fee, ask the court clerk for a fee waiver

form. If you do not file your response on

time, you may lose the case by default,

and your wages, money, and property may

be taken without further warning from the

court.

There are other legal requirements. You

may want to call an attorney right away.

If you do not know an attorney, you may

want to call an attorney referral service.

If you cannot afford an attorney, you may

be eligible for free legal services from a

nonprofit legal services program. You

can locate these nonprofit groups at the

California Legal Services Web site ([www.lawhelpcalifornia.org](http://www.lawhelpcalifornia.org)), the California

Courts Online Self-Help Center ([www.courtinfo.ca.gov/selfhelp](http://www.courtinfo.ca.gov/selfhelp)),

your county law library, or the courthouse

nearest you. If you cannot pay the filing

fee, ask the court clerk for a fee waiver

form. If you do not file your response on

time, you may lose the case by default,

and your wages, money, and property may

be taken without further warning from the

court.

There are other legal requirements. You

may want to call an attorney right away.

If you do not know an attorney, you may

want to call an attorney referral service.

If you cannot afford an attorney, you may

be eligible for free legal services from a

nonprofit legal services program. You

can locate these nonprofit groups at the

California Legal Services Web site ([www.lawhelpcalifornia.org](http://www.lawhelpcalifornia.org)), the California

Courts Online Self-Help Center ([www.courtinfo.ca.gov/selfhelp](http://www.courtinfo.ca.gov/selfhelp)),

your county law library, or the courthouse

nearest you. If you cannot pay the filing

fee, ask the court clerk for a fee waiver

form. If you do not file your response on

time, you may lose the case by default,

and your wages, money, and property may

be taken without further warning from the

court.

There are other legal requirements. You

may want to call an attorney right away.

If you do not know an attorney, you may

want to call an attorney referral service.

If you cannot afford an attorney, you may

be eligible for free legal services from a

nonprofit legal services program. You

can locate these nonprofit groups at the

California Legal Services Web site ([www.lawhelpcalifornia.org](http://www.lawhelpcalifornia.org)), the California

Courts Online Self-Help Center ([www.courtinfo.ca.gov/selfhelp](http://www.courtinfo.ca.gov/selfhelp)),

your county law library, or the courthouse

nearest you. If you cannot pay the filing

fee, ask the court clerk for a fee waiver

form. If you do not file your response on

time, you may lose the case by default,

and your wages, money, and property may

be taken without further warning from the

court.

There are other legal requirements. You

may want to call an attorney right away.

If you do not know an attorney, you may

want to call an attorney referral service.

If you cannot afford an attorney, you may

be eligible for free legal services from a

nonprofit legal services program. You

can locate these nonprofit groups at the

California Legal Services Web site ([www.lawhelpcalifornia.org](http://www.lawhelpcalifornia.org)), the California

Courts Online Self-Help Center ([www.courtinfo.ca.gov/selfhelp](http://www.courtinfo.ca.gov/selfhelp)),

your county law library, or the courthouse

nearest you. If you cannot pay the filing

fee, ask the court clerk for a fee waiver

form. If you do not file your response on

time, you may lose the case by default,

and your wages, money, and property may

be taken without further warning from the

court.

de California, ([www.sucorte.ca.gov](http://www.sucorte.ca.gov)) o

poniéndose en contacto con la corte o el

colegio de abogados locales. **AVISO:** Por

ley, la corte tiene derecho a reclamar las

cuotas y los costos exentos por imponer

un gravamen sobre cualquier recuperación

de \$10,000 o más de valor recibida

mediante un acuerdo o una concesión de

arbitraje en un caso de derecho civil. Tiene

que pagar el gravamen de la corte antes

de que la corte pueda desechar el caso.

The name and address of the court is: (El

nombre y dirección de la corte es):

Los Angeles Superior Court

12720 Norwalk Blvd, Norwalk, CA 90850

The name, address and telephone

number of plaintiff's attorney, or plaintiff

without an attorney, is: (El nombre,

la dirección y el número de teléfono

del abogado del demandante, o del

demandante que no tiene abogado, es):

Norma Lahmani, Esq. Lahmani Law, APC

1539 E. Fourth Street, Santa Ana, CA

92705 (949) 202-1111

DATE (Fecha): 12/13/2024

David W. Clayton, Clerk (Secretary), by M.

Noble, Deputy (Adjunto)

2/4, 2/11, 2/18, 2/25/26

**DJ-4009436#**

## SUMMONS

(CITACION JUDICIAL)

CASE NUMBER (Número del Caso):

25CHLC01910

NOTICE TO DEFENDANT (AVISO AL

DE







